

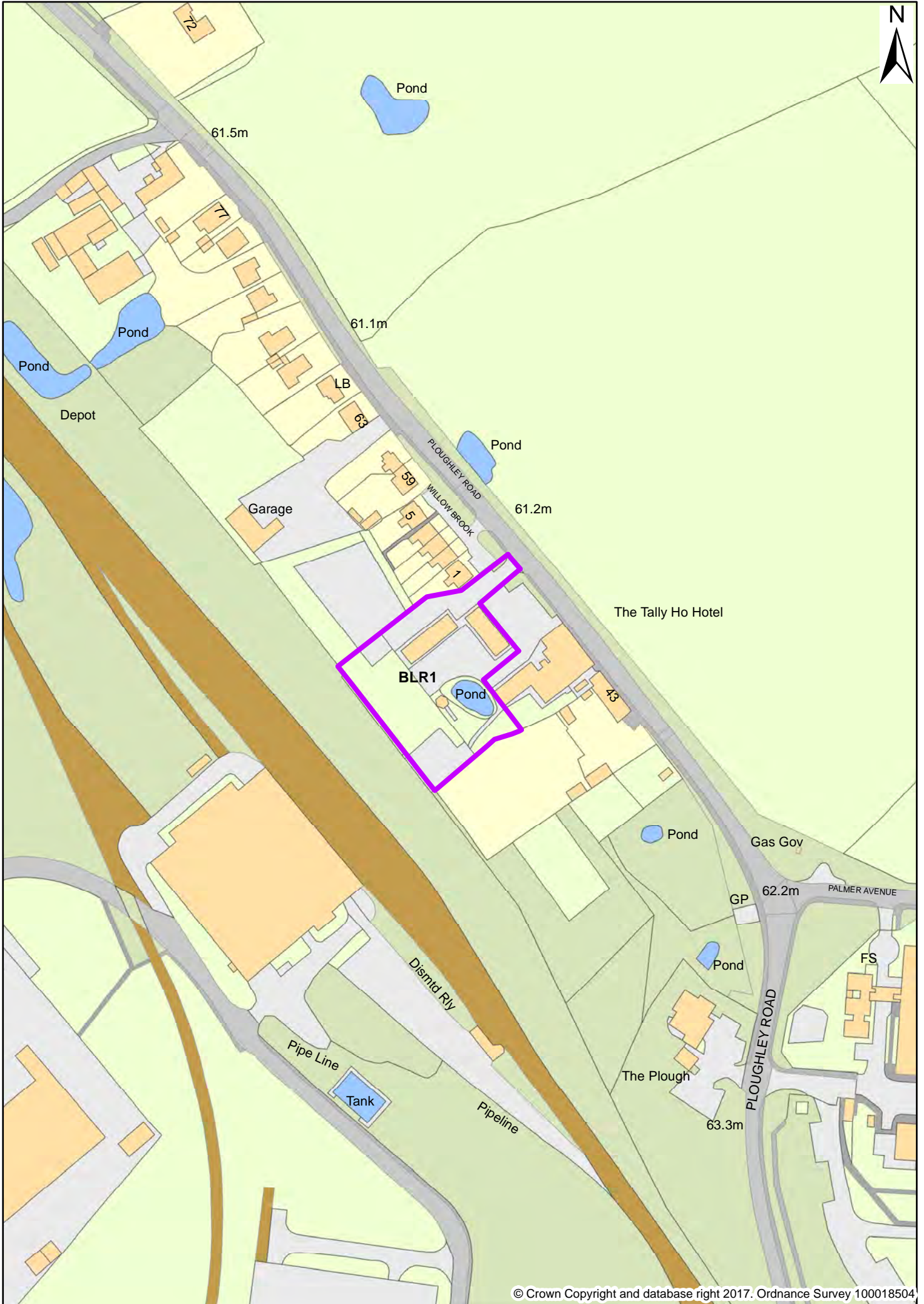
OrganisationURI	OrganisationLabel	Site Reference	Previously Part Of	Site Name Address	Siteplan URL	Coordinate Reference System	GeoX	GeoY	Hectares	OwnershipStatus	Deliverable	PlanningStatus	Permission Type	Permission Date	Planning History	Proposed For PIP	Min Net Dwellings	Development Description	Non Housing Development	Part2	Net Dwellings Range From	Net Dwellings Range To	Hazardous Substances	Site Information	Notes	First Added Date	Last Updated Date	Location
http://opendatacommunities.org/id/district-council/cherwell	Cherwell District Council	BLR1	-	The Tally Ho Inn, 45 Ploughley Road, Arccott	https://www.cherwell.gov.uk/info/33/planning-policy/384/brownfield-land-register	OSGB36	461025	218018	0.4	Not owned by a public authority	yes	Permitted	outline planning permission	2017-09-19	https://www.publicaccess.cherwell.gov.uk/online-applications/	-	17	13/01576/OUT - Conversion of 3 no bedroom blocks to form 17 one bedroom retirement dwellings.	-	-	-	-	-	-	-	2017-12-04	2017-12-04	Arccott
http://opendatacommunities.org/id/district-council/cherwell	Cherwell District Council	BLR2	-	1 To 4A Church Lane And 12 To 14 Parsons Street Banbury	https://www.cherwell.gov.uk/info/33/planning-policy/384/brownfield-land-register	OSGB36	445507	240613	0.12	Not owned by a public authority	yes	Permitted	full planning permission	2016-11-17	https://www.publicaccess.cherwell.gov.uk/online-applications/	-	8	16/01932/F - Retention of ground floor retail units and conversion of first floor over shops to form eight flats - re-submission of 16/00815/F	-	-	-	-	-	-	-	2017-12-04	2017-12-04	Banbury
http://opendatacommunities.org/id/district-council/cherwell	Cherwell District Council	BLR3	-	15 - 16 South Bar Street, Banbury	https://www.cherwell.gov.uk/info/33/planning-policy/384/brownfield-land-register	OSGB36	445345	240259	0.02	Not owned by a public authority	yes	Permitted	full planning permission	2014-11-04	https://www.publicaccess.cherwell.gov.uk/online-applications/	-	5	14/01016/F - Change of use/conversion from offices to 5 apartments and a single storey rear extension and replacement two storey extension.	-	-	-	-	-	-	-	2017-12-04	2017-12-04	Banbury
http://opendatacommunities.org/id/district-council/cherwell	Cherwell District Council	BLR4	-	27 Park Road, Banbury	https://www.cherwell.gov.uk/info/33/planning-policy/384/brownfield-land-register	OSGB36	444776	240472	0.07	Not owned by a public authority	yes	Permitted	full planning permission	2015-12-04	https://www.publicaccess.cherwell.gov.uk/online-applications/	-	6	15/01555/F - Conversion of the existing building to form 6 no. self contained flats with associated car parking.	-	-	-	-	-	-	-	2017-12-04	2017-12-04	Banbury
http://opendatacommunities.org/id/district-council/cherwell	Cherwell District Council	BLR5	-	3 West Bar Street, Banbury	https://www.cherwell.gov.uk/info/33/planning-policy/384/brownfield-land-register	OSGB36	445179	240322	0.14	Not owned by a public authority	yes	Permitted	full planning permission	2016-12-02	https://www.publicaccess.cherwell.gov.uk/online-applications/	-	12	16/00037/F - Conversion and change of use of existing offices to create 12 no. new apartments. Works including: new 2.5 storey extension (previously approved); replacement of existing single storey element with 2.5 storey extension (previously approved 2 storey extension); associated landscaping and parking (amended scheme to 08/01665/F).	-	-	-	-	-	-	-	2017-12-04	2017-12-04	Banbury
http://opendatacommunities.org/id/district-council/cherwell	Cherwell District Council	BLR6	-	60 - 62 Broad Street, Banbury	https://www.cherwell.gov.uk/info/33/planning-policy/384/brownfield-land-register	OSGB36	445688	240512	0.06	Not owned by a public authority	yes	Permitted	full planning permission	2014-10-01	https://www.publicaccess.cherwell.gov.uk/online-applications/	-	8	14/00859/F - Alterations and minor extensions to the front and rear facades and change of use to accommodate 2 retail units at ground floor level 2 mews houses with integral parking to the rear and 6 self-contained flats.	2 retail units at ground floor (346 sqm)	-	-	-	-	-	-	2017-12-04	2017-12-04	Banbury
http://opendatacommunities.org/id/district-council/cherwell	Cherwell District Council	BLR7	-	Admiral Holland, Woodgreen Avenue, Banbury	https://www.cherwell.gov.uk/info/33/planning-policy/384/brownfield-land-register	OSGB36	444442	240624	0.4	Owned by a public authority	yes	Not permitted	-	-	-	-	16	2017 HELAA site - HELAA253. Demolition of the public house took place in Spring 2017. A planning application for 16 dwellings is expected.	-	-	-	-	-	-	This is a council owned site. Planning permission for the demolition of the public house has already been granted.	2017-12-04	2017-12-04	Banbury
http://opendatacommunities.org/id/district-council/cherwell	Cherwell District Council	BLR8	-	Banbury Fire and Ambulance Stations, Cope Road, Banbury	https://www.cherwell.gov.uk/info/33/planning-policy/384/brownfield-land-register	OSGB36	445168	240971	0.2	Owned by a public authority	yes	Permitted	full planning permission	2015-03-20	https://www.publicaccess.cherwell.gov.uk/online-applications/	-	13	Planning permission on part of the site (ambulance station). 14/02149/CDC - Redevelopment to provide 6 dwellings of shared accommodation including 2 self-contained units for staff.	-	-	-	-	-	-	Partly permitted	2017-12-04	2017-12-04	Banbury
http://opendatacommunities.org/id/district-council/cherwell	Cherwell District Council	BLR9	-	Canalside, Banbury	https://www.cherwell.gov.uk/info/33/planning-policy/384/brownfield-land-register	OSGB36	446105	240254	26	Mixed ownership	-	Not permitted	-	-	-	-	700	Local Plan strategic allocation - Banbury 1. Proposes 700 dwellings and 15,000 sqm of commercial uses (only limited new B1a office use classes)	Commercial uses - only limited new B1a office use (15000 sqm)	-	-	-	-	-	2017 HELAA site - HELAA258. A Canalside Supplementary Planning Documents is being prepared.	2017-12-04	2017-12-04	Banbury

OrganisationURI	OrganisationLabel	Site Reference	Previously Part Of	Site Name Address	Siteplan URL	Coordinate Reference System	GeoX	GeoY	Hectares	OwnershipStatus	Deliverable	PlanningStatus	Permission Type	Permission Date	Planning History	Proposed For PIP	Min Net Dwellings	Development Description	Non Housing Development	Part2	Net Dwellings Range From	Net Dwellings Range To	Hazardous Substances	Site Information	Notes	First Added Date	Last Updated Date	Location
http://opendatacommunities.org/id/district-council/cherwell	Cherwell District Council	BLR10	-	Car Park Edmunds House, 40 South Bar Street, Banbury	https://www.cherwell.gov.uk/info/33/planning-policy/384/brownfield-land-register	OSGB36	445258	240190	0.08	Not owned by a public authority	yes	Permissioned	full planning permission	2014-07-03	https://www.publicaccess.cherwell.gov.uk/online-applications/	-	5	14/00074/F - 5 dwellings.	-	-	-	-	-	-	-	2017-12-04	2017-12-04	Banbury
http://opendatacommunities.org/id/district-council/cherwell	Cherwell District Council	BLR11	-	Land at Bolton Road, Banbury	https://www.cherwell.gov.uk/info/33/planning-policy/384/brownfield-land-register	OSGB36	445482	240714	2	Unknown ownership	-	Not permissioned	-	-	-	-	200	Local Plan strategic allocation - Banbury 8. Proposes 200 dwellings and retail, hotel, leisure and car parking.	Retail, hotel, leisure and car parking (commensurate scale)	-	-	-	-	-	2017 HELAA site - HELAA257. A Bolton Road Supplementary Planning Document is programmed in the Local Development Scheme.	2017-12-04	2017-12-04	Banbury
http://opendatacommunities.org/id/district-council/cherwell	Cherwell District Council	BLR12	-	Land at Higham Way, Banbury	https://www.cherwell.gov.uk/info/33/planning-policy/384/brownfield-land-register	OSGB36	446500	240186	3	Not owned by a public authority	yes	Not permissioned	-	-	-	-	150	Local Plan strategic allocation - Banbury 19. Proposes 150 dwellings.	-	-	-	-	-	-	2017 HELAA site - HELAA254.	2017-12-04	2017-12-04	Banbury
http://opendatacommunities.org/id/district-council/cherwell	Cherwell District Council	BLR13	-	Mercia House, 51 South Bar Street, Banbury	https://www.cherwell.gov.uk/info/33/planning-policy/384/brownfield-land-register	OSGB36	445276	240337	0.14	Not owned by a public authority	yes	Permissioned	full planning permission	2017-02-17	https://www.publicaccess.cherwell.gov.uk/online-applications/	-	10	16/02363/F - Conversion of existing office building to form 10 No residential apartments; new aluminium windowsto rear building; painting existing East facade off white; internal modifications and some minor alterations to existing windows on South and West elevations; bin storage and cycle storage areas.	-	-	-	-	-	-	-	2017-12-04	2017-12-04	Banbury
http://opendatacommunities.org/id/district-council/cherwell	Cherwell District Council	BLR14	-	Morrison Property Consultants, 24 Horse Fair, Banbury	https://www.cherwell.gov.uk/info/33/planning-policy/384/brownfield-land-register	OSGB36	445370	240512	0.1	Not owned by a public authority	yes	Permissioned	full planning permission	2017-03-31	https://www.publicaccess.cherwell.gov.uk/online-applications/	-	8	17/00225/F - Change of Use from Single Residential Use to 8 No. Residential Apartments and Associated Internal Alterations and Refurbishment	-	-	-	-	-	-	-	2017-12-04	2017-12-04	Banbury
http://opendatacommunities.org/id/district-council/cherwell	Cherwell District Council	BLR15	-	P R Alcock And Sons Ltd, Castle Street, Banbury	https://www.cherwell.gov.uk/info/33/planning-policy/384/brownfield-land-register	OSGB36	445571	240807	0.16	Not owned by a public authority	yes	Permissioned	full planning permission	2015-11-26	https://www.publicaccess.cherwell.gov.uk/online-applications/	-	5	15/01788/F - Redevelopment of the existing builders yard buildings to create 4 No dwellings and the extension of the existing terrace of dwellings to create 1 No further dwelling.	-	-	-	-	-	-	-	2017-12-04	2017-12-04	Banbury
http://opendatacommunities.org/id/district-council/cherwell	Cherwell District Council	BLR16	-	Poundland, 1 - 6 Malthouse Walk, Banbury	https://www.cherwell.gov.uk/info/33/planning-policy/384/brownfield-land-register	OSGB36	445797	240546	0.07	Not owned by a public authority	yes	Permissioned	full planning permission	2015-11-02	https://www.publicaccess.cherwell.gov.uk/online-applications/	-	20	15/01691/O56 - Change of use of building (first and second floors) from class B1(a) offices to class C3 dwelling houses (20 No one bedroom flats).	-	-	-	-	-	-	-	2017-12-04	2017-12-04	Banbury
http://opendatacommunities.org/id/district-council/cherwell	Cherwell District Council	BLR17	-	The Imperial Oriental, 13 14 South Bar Street, Banbury	https://www.cherwell.gov.uk/info/33/planning-policy/384/brownfield-land-register	OSGB36	445346	240268	0.03	Not owned by a public authority	yes	Permissioned	full planning permission	2015-03-02	https://www.publicaccess.cherwell.gov.uk/online-applications/	-	7	14/01709/F - Partial demolition of ground floor rear extension conversion and alterations to property to provide 7 No. self contained residential units with class A1 retail unit to ground floor frontage.	A1 retail unit (52 sqm)	-	-	-	-	-	-	2017-12-04	2017-12-04	Banbury
http://opendatacommunities.org/id/district-council/cherwell	Cherwell District Council	BLR18	-	The Unicorn, Market Place, Banbury	https://www.cherwell.gov.uk/info/33/planning-policy/384/brownfield-land-register	OSGB36	445612	240640	0.04	Not owned by a public authority	yes	Permissioned	full planning permission	2017-01-24	https://www.publicaccess.cherwell.gov.uk/online-applications/	-	7	16/01661/F - Conversion of Unicorn Inn and coach house to residential use (7 flats). Internal and external alterations.	-	-	-	-	-	-	-	2017-12-04	2017-12-04	Banbury
http://opendatacommunities.org/id/district-council/cherwell	Cherwell District Council	BLR19	-	Bessemer Close/Launt on Road, Bicester	https://www.cherwell.gov.uk/info/33/planning-policy/384/brownfield-land-register	OSGB36	459145	222696	1.18	Not owned by a public authority	yes	Permissioned	outline planning permission	2017-08-25	https://www.publicaccess.cherwell.gov.uk/online-applications/	-	70	15/02074/OUT - Demolition of existing industrial buildings and erection of 21 affordable dwellings and 49 open market dwellings, with associated new access, open space and landscaping.	-	-	-	-	-	-	-	2017-12-04	2017-12-04	Bicester

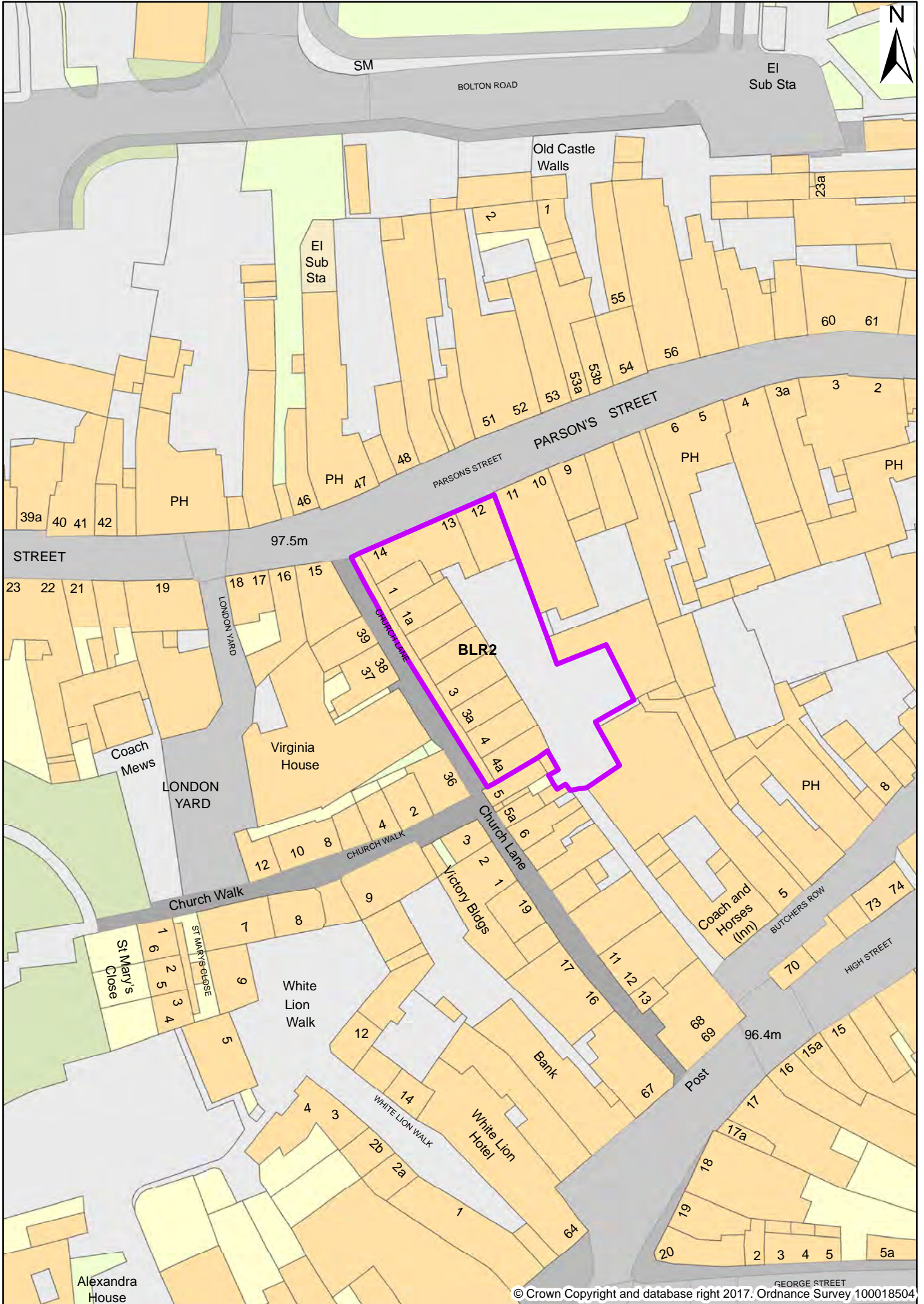
OrganisationURI	OrganisationLabel	Site Reference	Previously Part Of	Site Name Address	Siteplan URL	Coordinate Reference System	GeoX	GeoY	Hectares	OwnershipStatus	Deliverable	PlanningStatus	Permission Type	Permission Date	Planning History	Proposed For PIP	Min Net Dwellings	Development Description	Non Housing Development	Part2	Net Dwellings Range From	Net Dwellings Range To	Hazardous Substances	Site Information	Notes	First Added Date	Last Updated Date	Location		
http://opendatacommunities.org/id/district-council/cherwell	Cherwell District Council	BLR20	-	Former Bicester Library, Old Place Yard, Bicester	https://www.cherwell.gov.uk/info/33/planning-policy/384/brownfield-land-register	OSGB36	458354	222208	0.04	Owned by a public authority	yes	Not permitted	-	-	-	-	6	2017 HELAA site - HELAA080. The site could accommodate 6 dwellings.	-	-	-	-	-	-	The site was previously used as a library however is now vacant. Part of land identified for residential development in the Non-Statutory Cherwell Local Plan 2011.	2017-12-04	2017-12-04	Bicester		
http://opendatacommunities.org/id/district-council/cherwell	Cherwell District Council	BLR21	-	Garage Block Rear Of 52 To 58 Bucknell Road, Bicester	https://www.cherwell.gov.uk/info/33/planning-policy/384/brownfield-land-register	OSGB36	457893	223267	0.1	Not owned by a public authority	yes	Permitted	full planning permission	2016-09-19	https://www.publicaccess.cherwell.gov.uk/online-applications/	-	6	16/01421/F - Demolition of existing garage. Development of 4 apartments (2 x 1 bed units and 2 x 2 bed units). Provision of associated external areas to include parking bin and cycle stores.	-	-	-	-	-	-	-	-	-	2017-12-04	2017-12-04	Bicester
http://opendatacommunities.org/id/district-council/cherwell	Cherwell District Council	BLR22	-	McKay Trading Estate, Station Approach, Bicester	https://www.cherwell.gov.uk/info/33/planning-policy/384/brownfield-land-register	OSGB36	458622	222054	1.2	Not owned by a public authority	yes	Not permitted	-	-	-	-	60	2017 HELAA site - HELAA070. The site could accommodate 60 dwellings as part of a mixed-use scheme.	Employment - B use class (commensurate scale)	-	-	-	-	-	The site is currently being used for employment purposes and is located at an industrial estate. Planning permission given for redevelopment to include new offices.	2017-12-04	2017-12-04	Bicester		
http://opendatacommunities.org/id/district-council/cherwell	Cherwell District Council	BLR23	-	St Edburg's School, Cemetery Road, Bicester	https://www.cherwell.gov.uk/info/33/planning-policy/384/brownfield-land-register	OSGB36	458143	222246	0.37	Not owned by a public authority	yes	Not permitted	-	-	-	-	10	2017 HELAA site - HELAA262. The site could accommodate 14 dwellings.	-	-	-	-	-	-	Development principles approved in October 2008 for re-use of school buildings.	2017-12-04	2017-12-04	Bicester		
http://opendatacommunities.org/id/district-council/cherwell	Cherwell District Council	BLR24	-	B Line Business Centre, Station Road, Enslow	https://www.cherwell.gov.uk/info/33/planning-policy/384/brownfield-land-register	OSGB36	448324	218178	0.61	Not owned by a public authority	yes	Permitted	full planning permission	2016-11-21	https://www.publicaccess.cherwell.gov.uk/online-applications/	-	14	15/00822/F - Erection of office building and 14 no. dwellings together with associated car parking, cycle parking, garages, public amenity spaces and new footway link.	B1a office (170 sqm)	-	-	-	-	-	-	-	-	2017-12-04	2017-12-04	Bletchington
http://opendatacommunities.org/id/district-council/cherwell	Cherwell District Council	BLR25	-	The George And Dragon, 15 East Street, Fritwell	https://www.cherwell.gov.uk/info/33/planning-policy/384/brownfield-land-register	OSGB36	452817	229340	0.22	Not owned by a public authority	-	Permitted	full planning permission	2016-05-25	https://www.publicaccess.cherwell.gov.uk/online-applications/	-	7	16/00023/F - George and Dragon site - Erection of a terrace of 4 no. 3 bed cottages with parking. Erection of single storey village hall reusing existing village car park and access. Village Hall site - Demolition of existing village Hall and erection of 7 no. 3 bed houses with through access to surface parking.	D2 village hall (135 sqm)	-	-	-	-	-	A new planning application is expected for 7 dwellings on only the George and Dragon site.	2017-12-04	2017-12-04	Fritwell		
http://opendatacommunities.org/id/district-council/cherwell	Cherwell District Council	BLR26	-	Varneys Garage, Quarry Road, Hornton	https://www.cherwell.gov.uk/info/33/planning-policy/384/brownfield-land-register	OSGB36	437897	245768	0.35	Not owned by a public authority	yes	Permitted	outline planning permission	2015-04-08	https://www.publicaccess.cherwell.gov.uk/online-applications/	-	3	15/00243/OUT - Application for redevelopment of existing car repair/sales, scrap yard/waste handling depot to residential development for three dwellings.	-	-	-	-	-	-	-	-	2017-12-04	2017-12-04	Hornton	
http://opendatacommunities.org/id/district-council/cherwell	Cherwell District Council	BLR27	-	65 Oxford Road, Kidlington	https://www.cherwell.gov.uk/info/33/planning-policy/384/brownfield-land-register	OSGB36	449288	213797	0.1	Not owned by a public authority	yes	Permitted	full planning permission	2017-02-24	https://www.publicaccess.cherwell.gov.uk/online-applications/	-	6	16/02550/F - Demolition of existing dwelling; erection of 6 No two bed flats; parking for six vehicles is to be provided as well as accompanying ancillary/amenity provision.	-	-	-	-	-	-	-	-	2017-12-04	2017-12-04	Kidlington	

OrganisationURI	OrganisationLabel	Site Reference	Previously Part Of	Site Name Address	Siteplan URL	Coordinate Reference System	GeoX	GeoY	Hectares	OwnershipStatus	Deliverable	PlanningStatus	Permission Type	Permission Date	Planning History	Proposed For PIP	Min Net Dwellings	Development Description	Non Housing Development	Part2	Net Dwellings Range From	Net Dwellings Range To	Hazardous Substances	Site Information	Notes	First Added Date	Last Updated Date	Location
http://opendatacommunities.org/id/district-council/cherwell	Cherwell District Council	BLR28	-	Builder's Yard, The Moors, Kidlington	https://www.cherwell.gov.uk/info/33/planning-policy/384/brownfield-land-register	OSGB36	449362	214579	0.3	Unknown ownership	-	Not permitted	-	-	-	-	13	2017 HELAA site - HELAA149. The site could accommodate 13 dwellings only in the form of apartments within one building.	B1a office (0.31 ha)	-	-	-	-	-	There is currently a car repair garage on site and an area for car parking. Potentially suitable for residential development and employment (B1a offices only) subject to dealing with site constraints (heritage, relationship with neighbouring properties, assessment of trees, potential ecology and access constraints).	2017-12-04	2017-12-04	Kidlington
http://opendatacommunities.org/id/district-council/cherwell	Cherwell District Council	BLR29	-	Co Op, 26 High Street, Kidlington	https://www.cherwell.gov.uk/info/33/planning-policy/384/brownfield-land-register	OSGB36	449146	214027	0.55	Not owned by a public authority	-	Not permitted	-	-	-	-	40	2017 HELAA site - HELAA266. The site could accommodate 40 dwellings.	-	-	-	-	-	Adopted Kidlington Masterplan Supplementary Planning Document will need to be considered.	2017-12-04	2017-12-04	Kidlington	
http://opendatacommunities.org/id/district-council/cherwell	Cherwell District Council	BLR30	-	South Building, 16 Lyne Road, Kidlington	https://www.cherwell.gov.uk/info/33/planning-policy/384/brownfield-land-register	OSGB36	448825	214072	0.06	Not owned by a public authority	yes	Permissioned	full planning permission	2016-11-28	https://www.publicaccess.cherwell.gov.uk/online-applications/	-	5	16/02005/O56 - Change of use of office building to 5 x 1 bedroom flats.	-	-	-	-	-	-	-	2017-12-04	2017-12-04	Kidlington
http://opendatacommunities.org/id/district-council/cherwell	Cherwell District Council	BLR31	-	The Plough Inn, Merton	https://www.cherwell.gov.uk/info/33/planning-policy/384/brownfield-land-register	OSGB36	457575	217639	0.38	Not owned by a public authority	yes	Permissioned	outline planning permission	2015-05-11	https://www.publicaccess.cherwell.gov.uk/online-applications/	-	1	15/00429/OUT - Development of 1No dwelling house - all matters reserved	-	-	-	-	-	-	-	2017-12-04	2017-12-04	Merton
http://opendatacommunities.org/id/district-council/cherwell	Cherwell District Council	BLR32	-	Tyre Depot, South of Cassington Road, Yarnton	https://www.cherwell.gov.uk/info/33/planning-policy/384/brownfield-land-register	OSGB36	447951	211899	0.9	Not owned by a public authority	yes	Pending Decision	-	-	https://www.publicaccess.cherwell.gov.uk/online-applications/	-	16	13/00330/OUT - Erection of 16 dwellings and new access road was approved subject to legal agreement.	-	-	-	-	-	2017 HELAA site - HELAA268.	2017-12-04	2017-12-04	Yarnton	

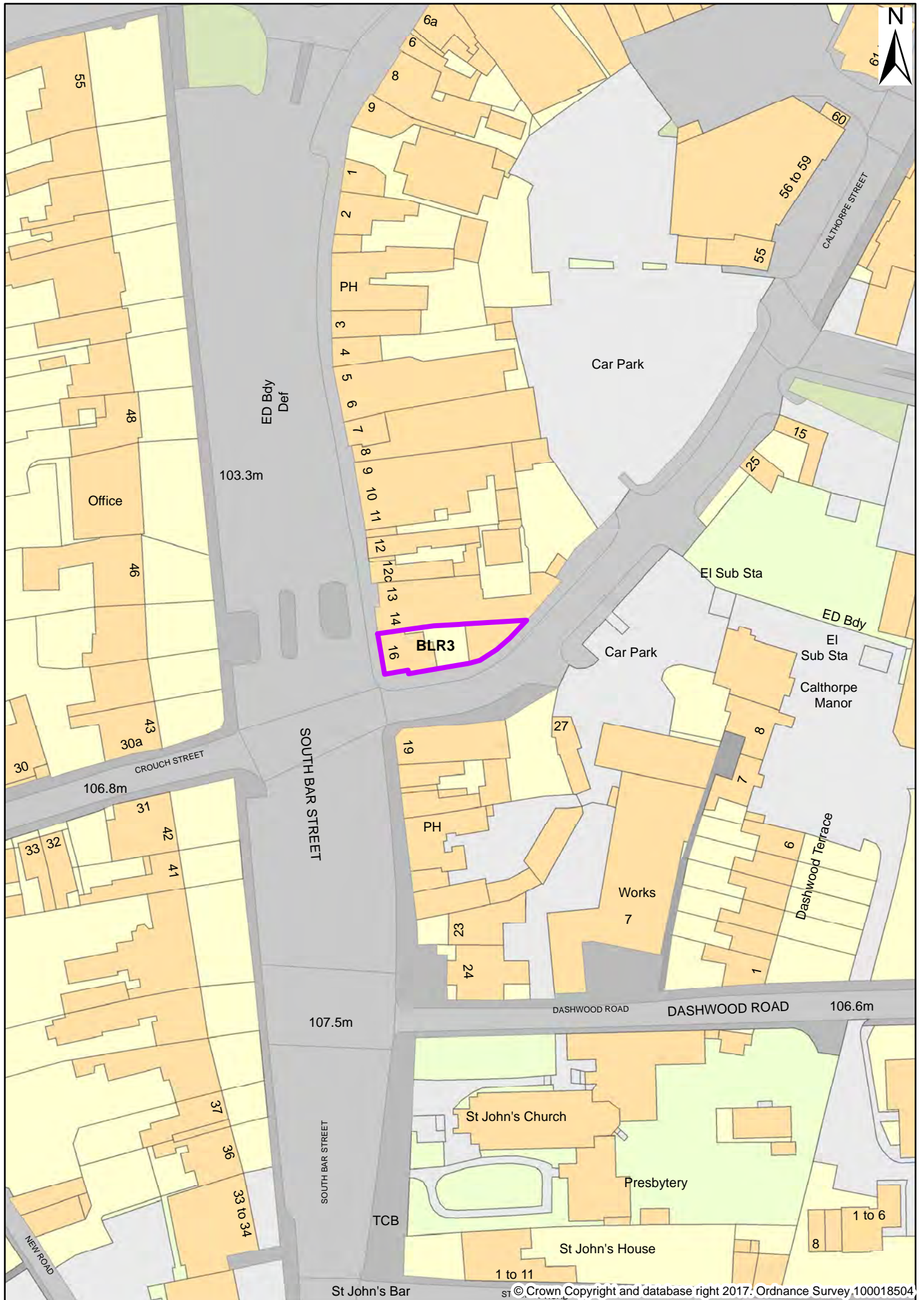
BLR1 The Tally Ho Inn, 45 Ploughley Road, Arncott



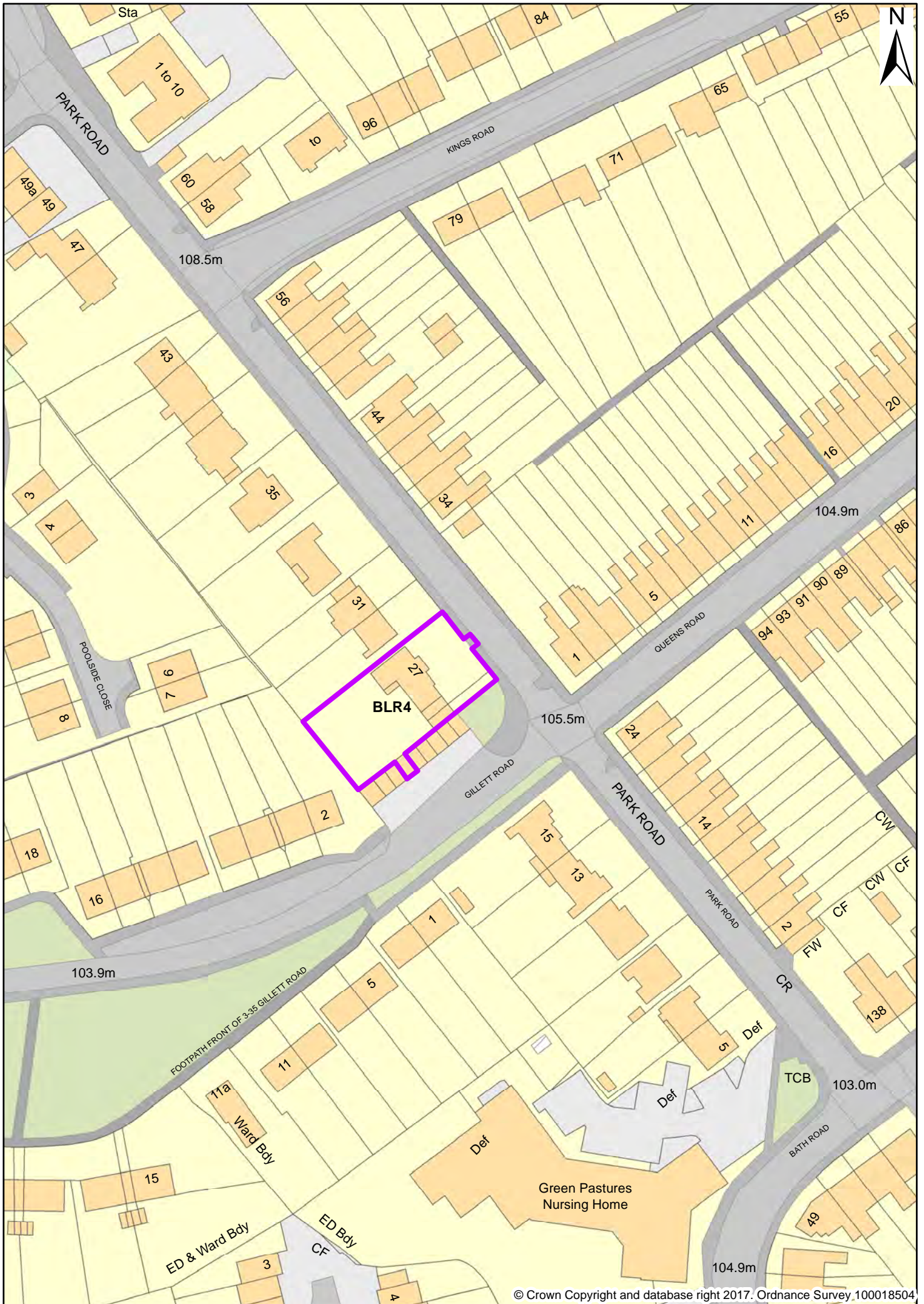
BLR2 1-4A Church Lane & 12-14 Parsons Street, Banbury



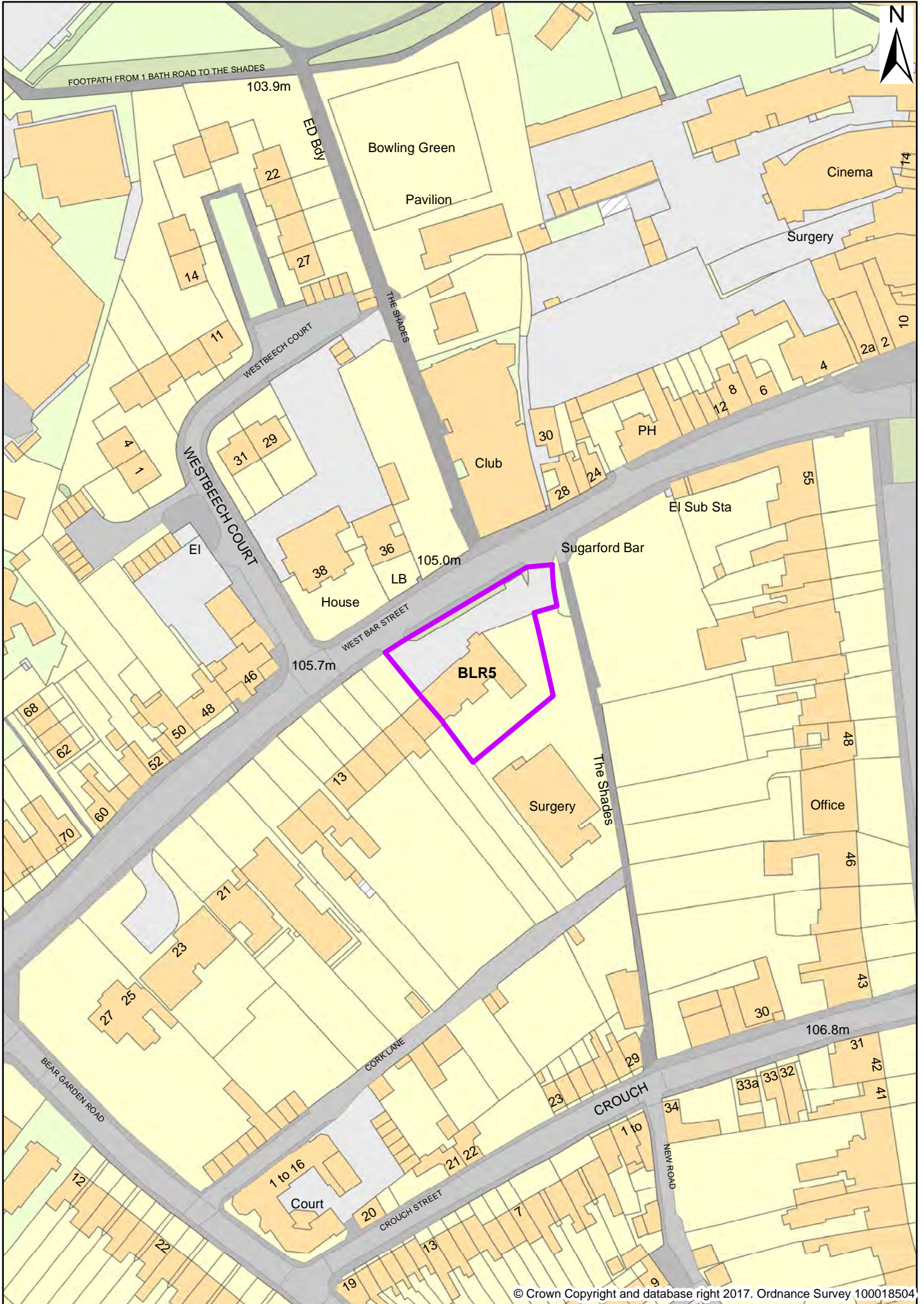
BLR3 15-16 South Bar Street, Banbury



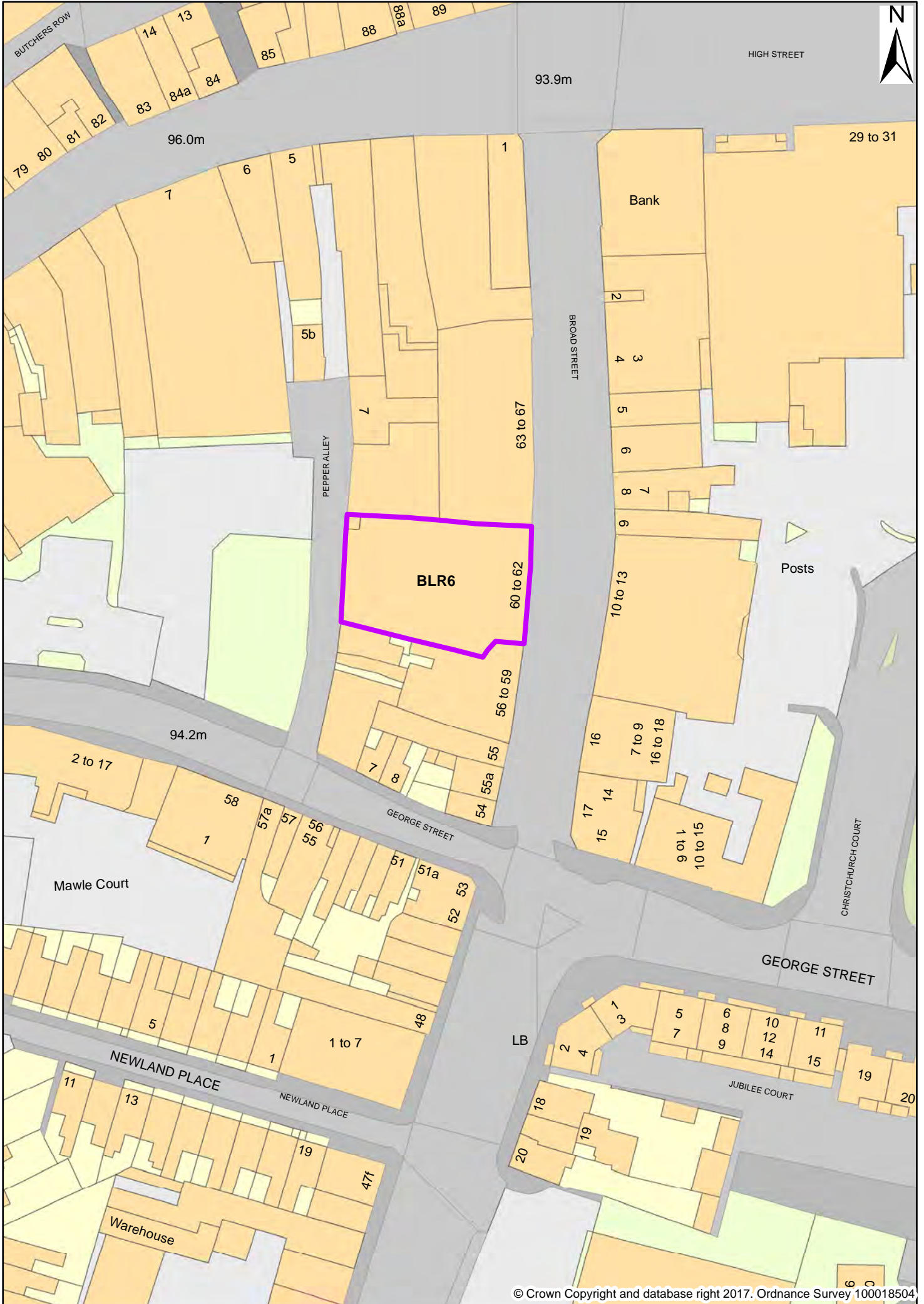
BLR4 27 Park Road, Banbury



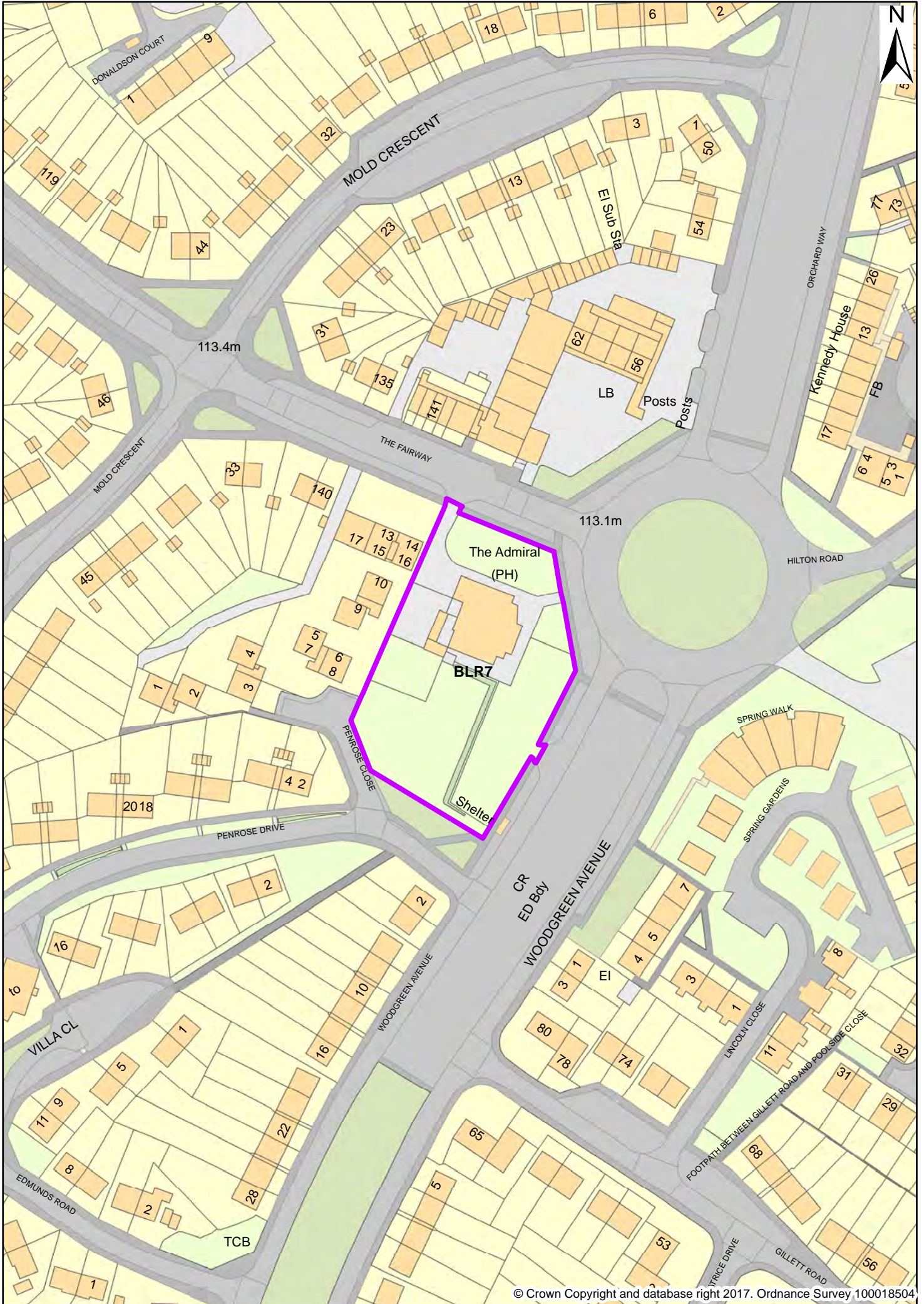
BLR5 3 West Bar Street, Banbury



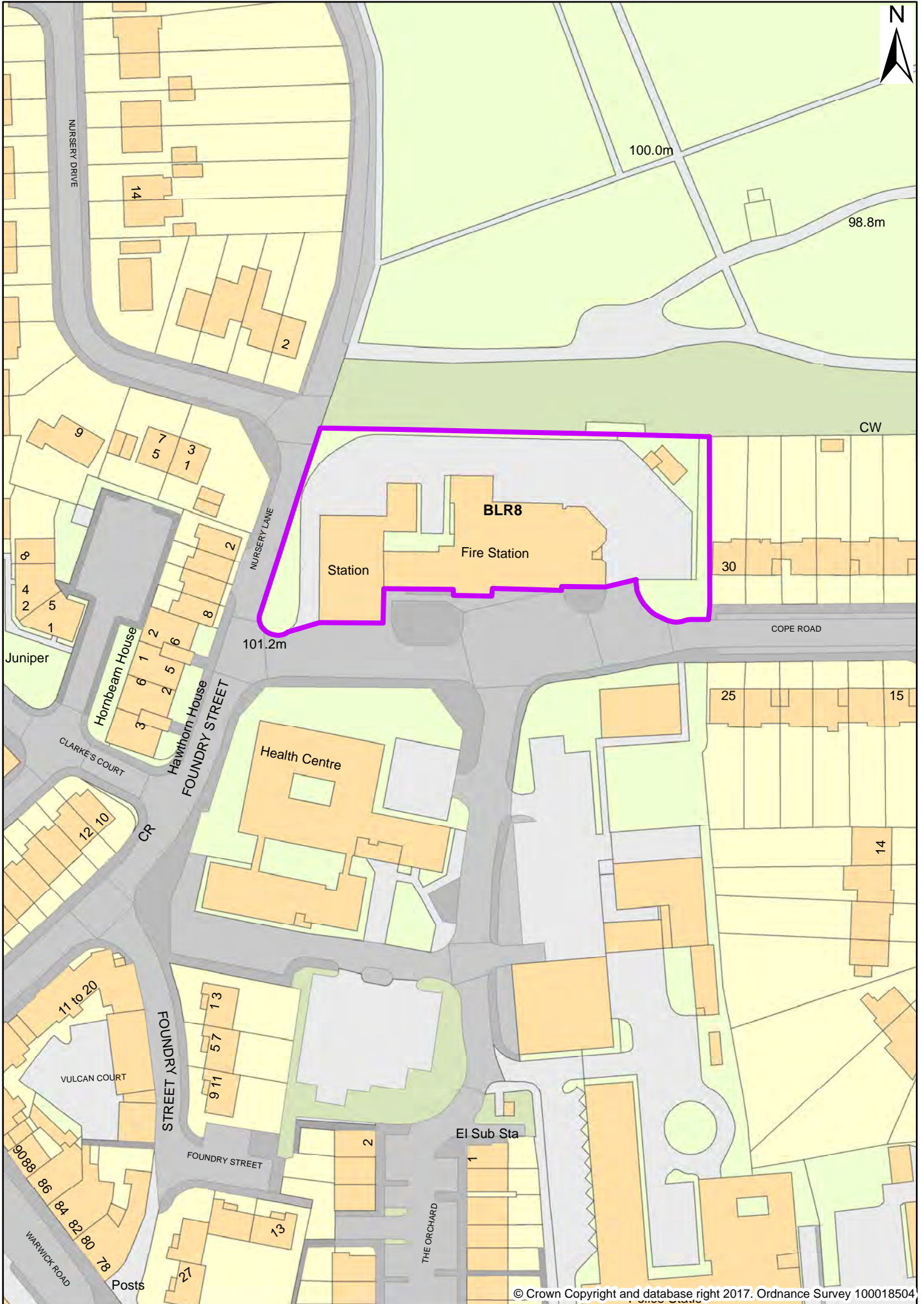
BLR6 60-62 Broad Street, Banbury



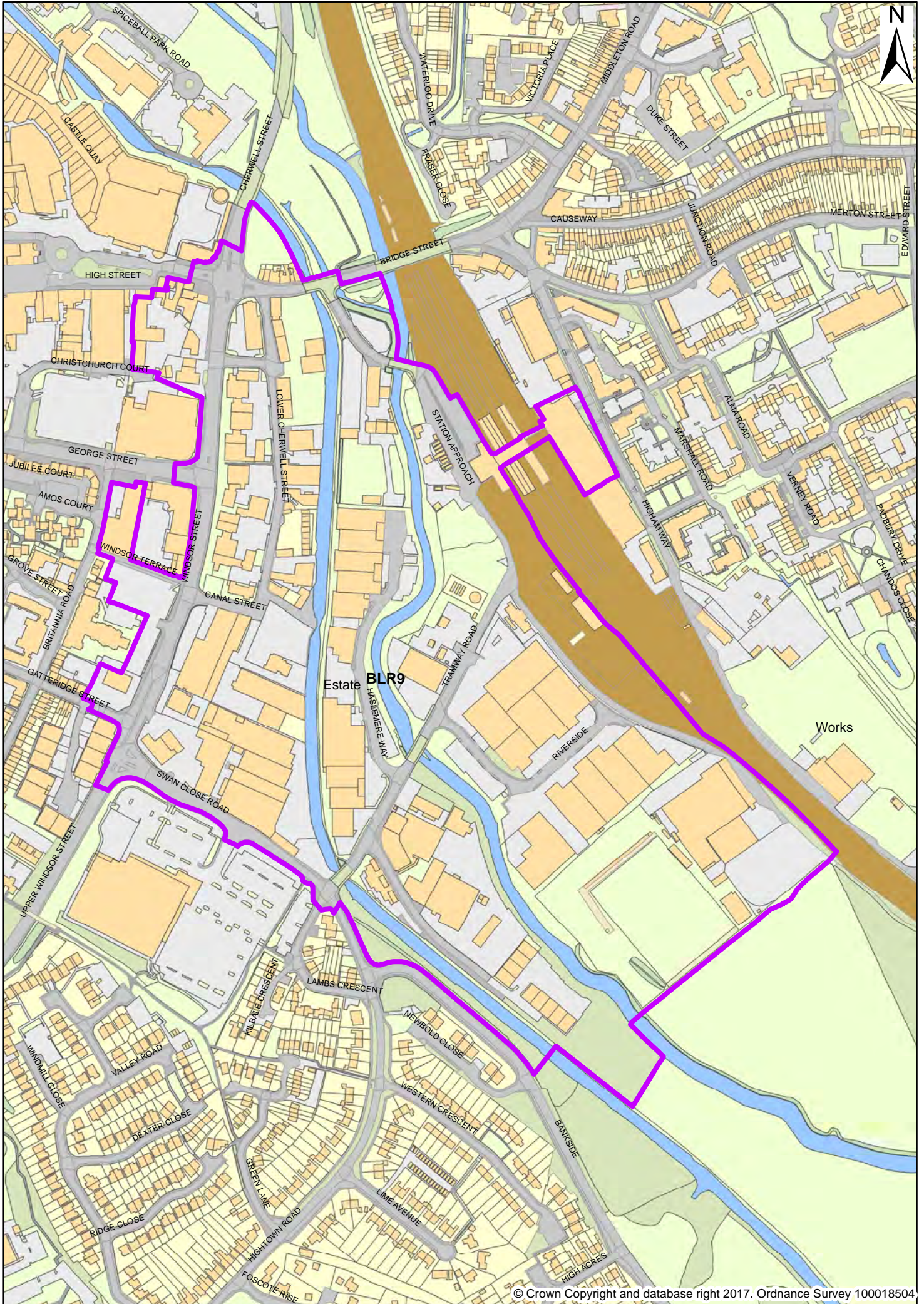
BLR7 Admiral Holland, Woodgreen Avenue, Banbury



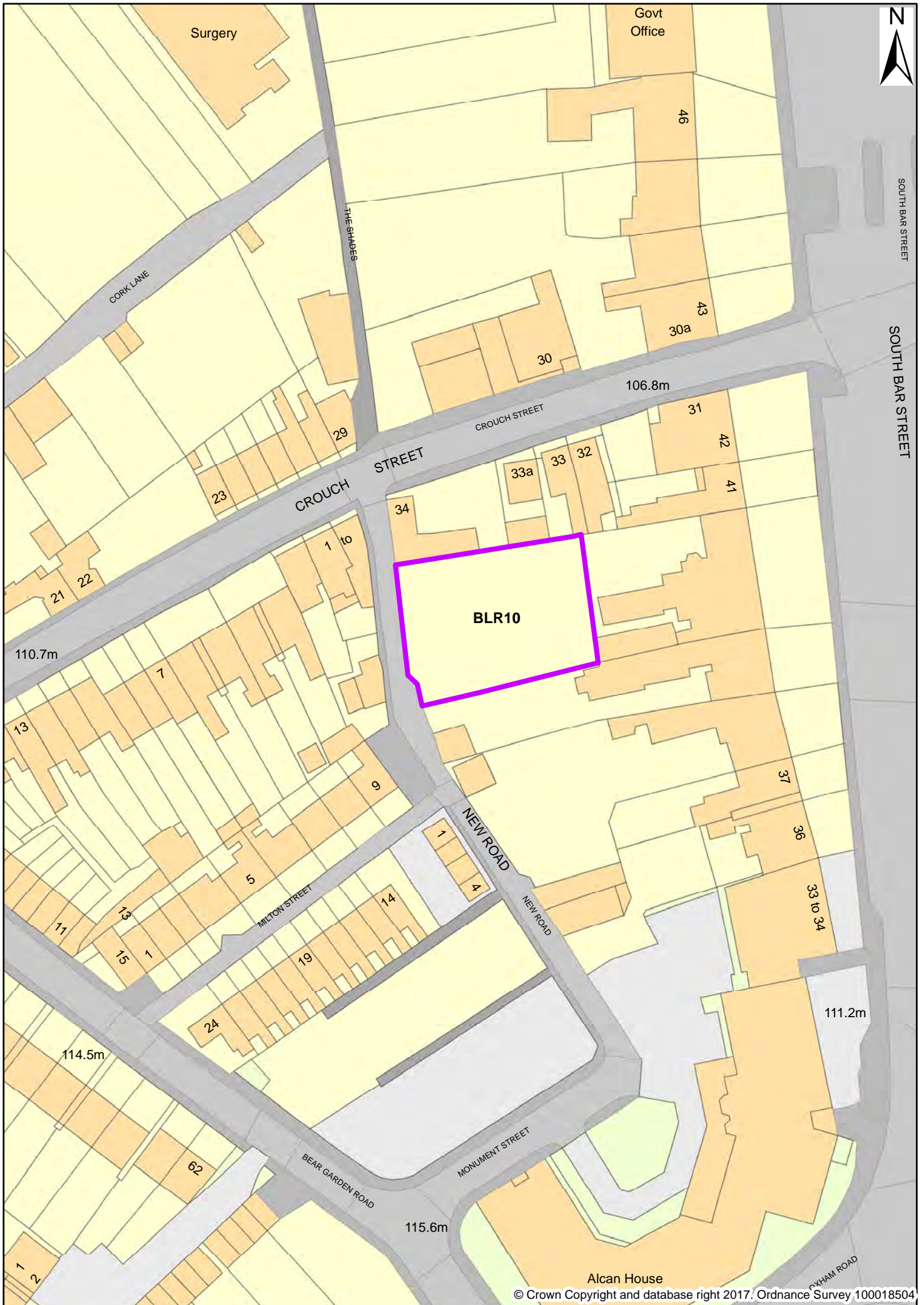
BLR8 Banbury Fire and Ambulance Stations, Cope Road, Banbury



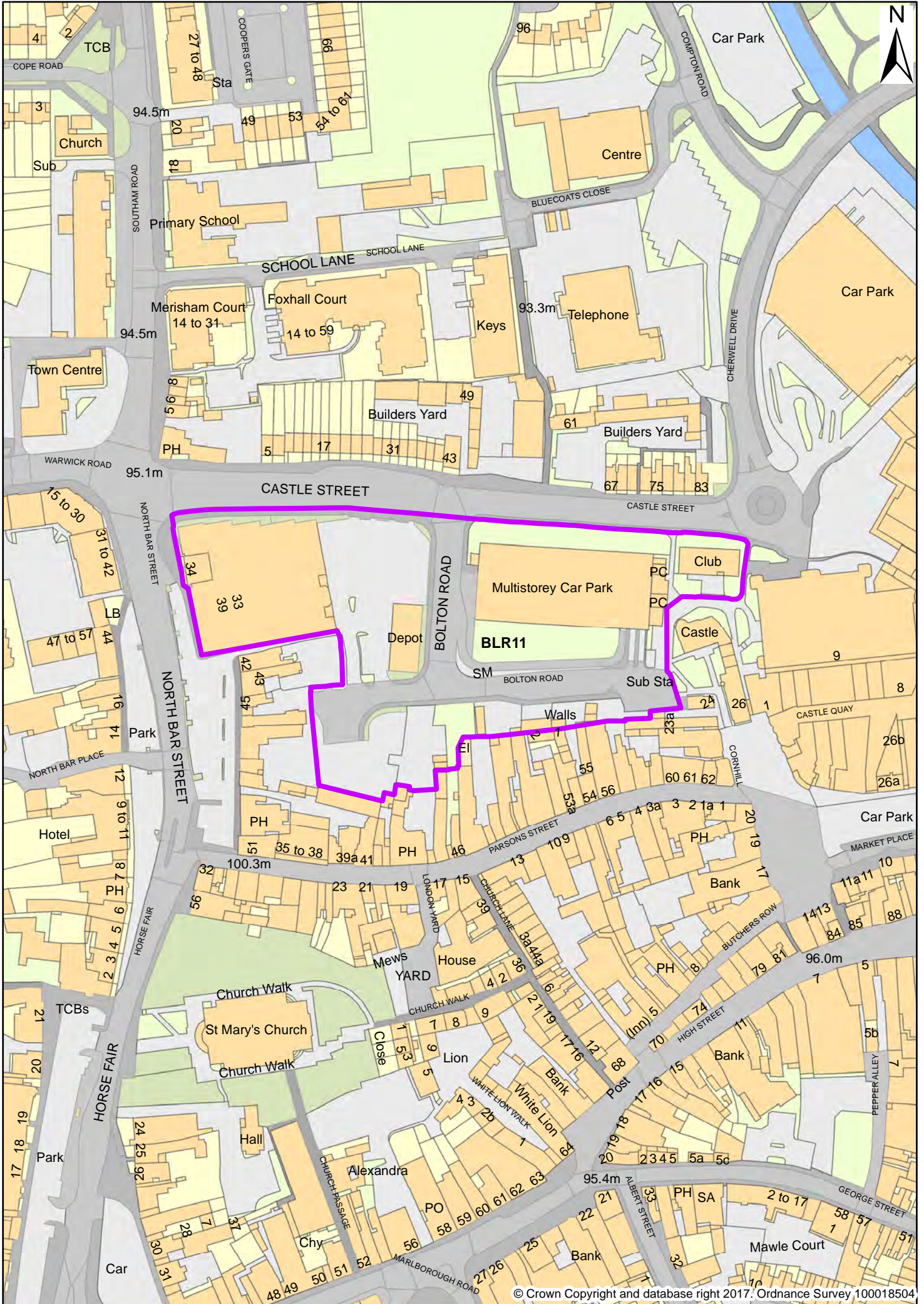
BLR9 Canalside, Banbury



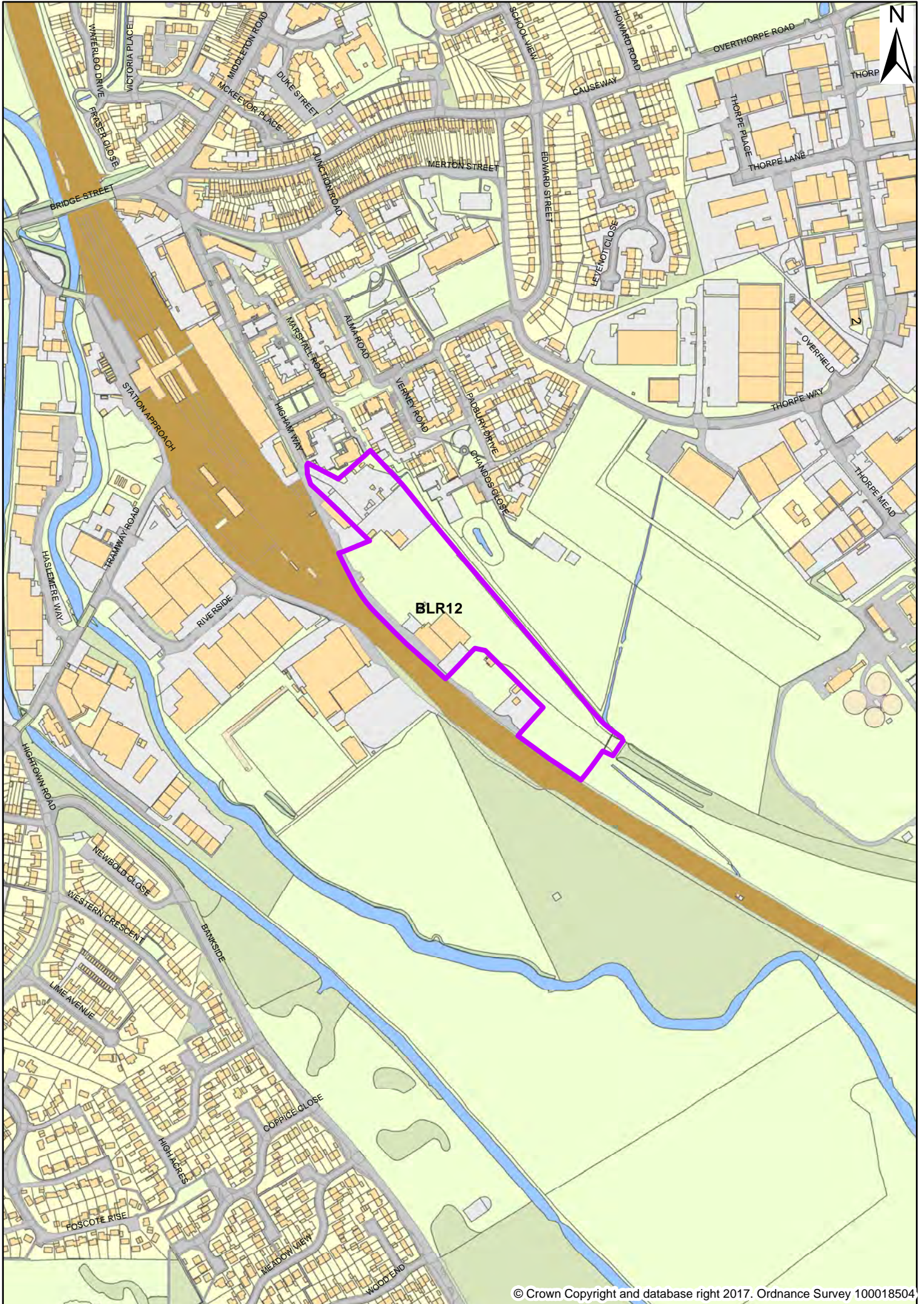
BLR10 Car Park Edmunds House, 40 South Bar Street, Banbury



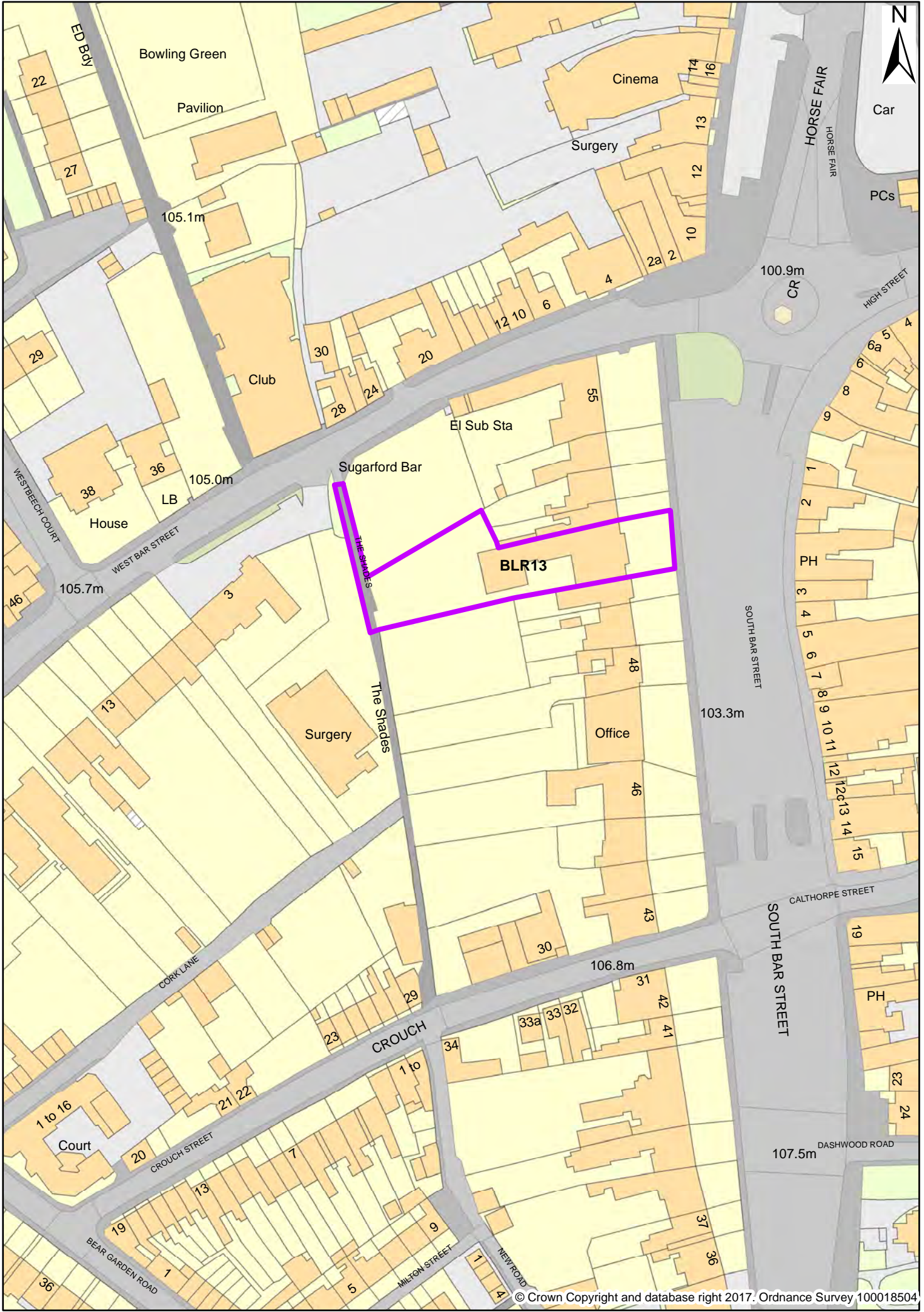
BLR11 Land at Bolton Road, Banbury



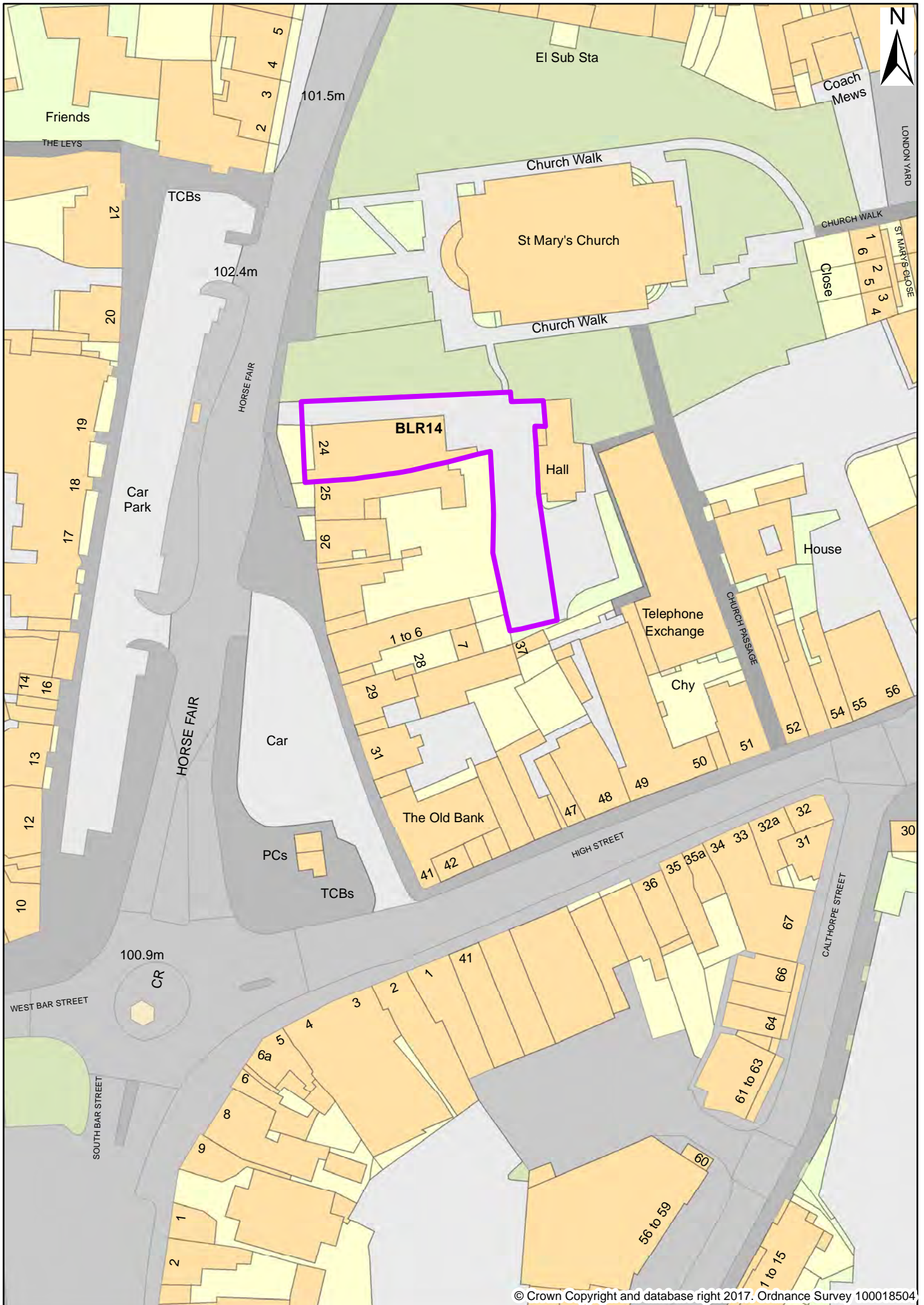
BLR12 Land at Higham Way, Banbury



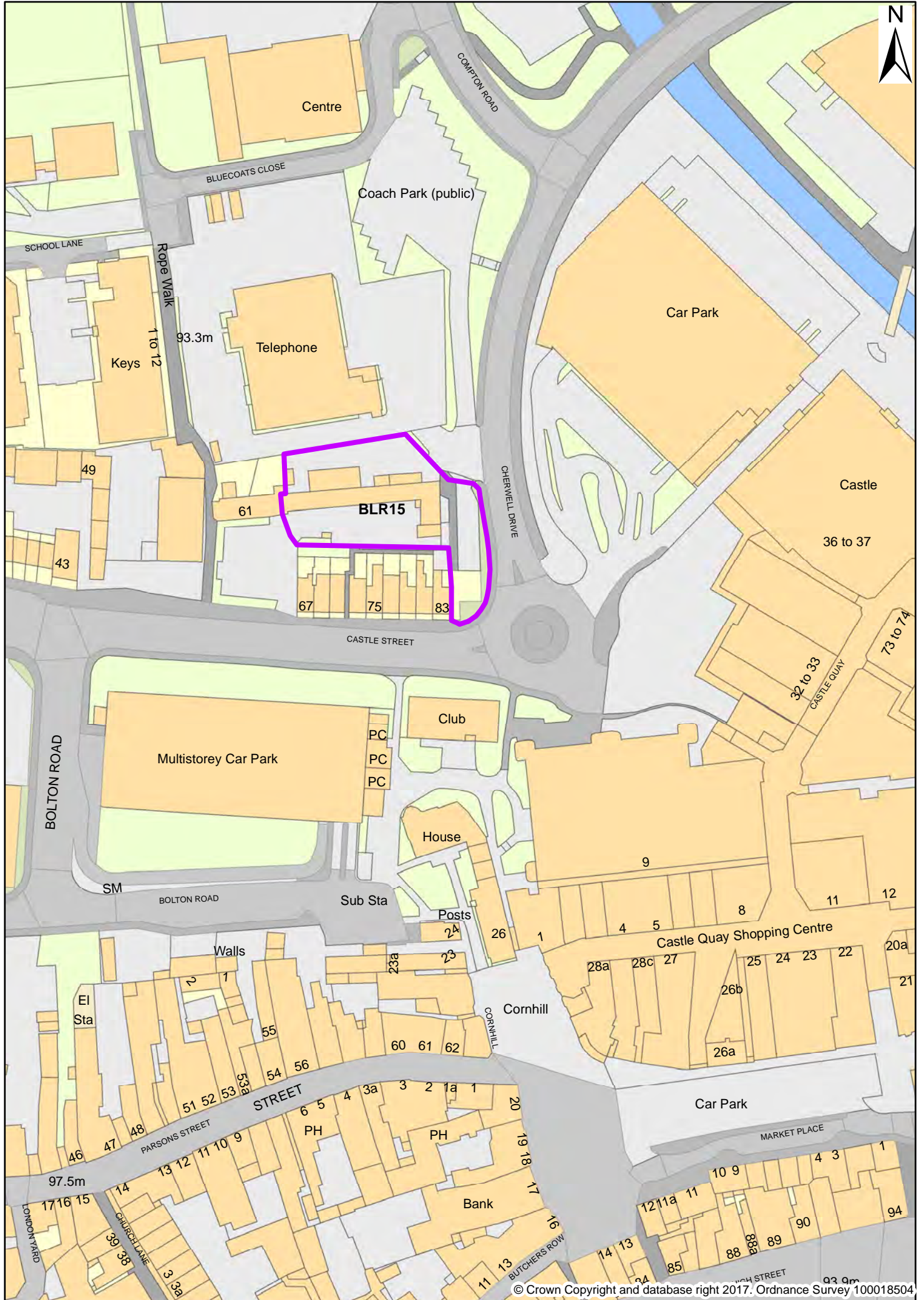
BLR13 Mercia House, 51 South Bar Street, Banbury



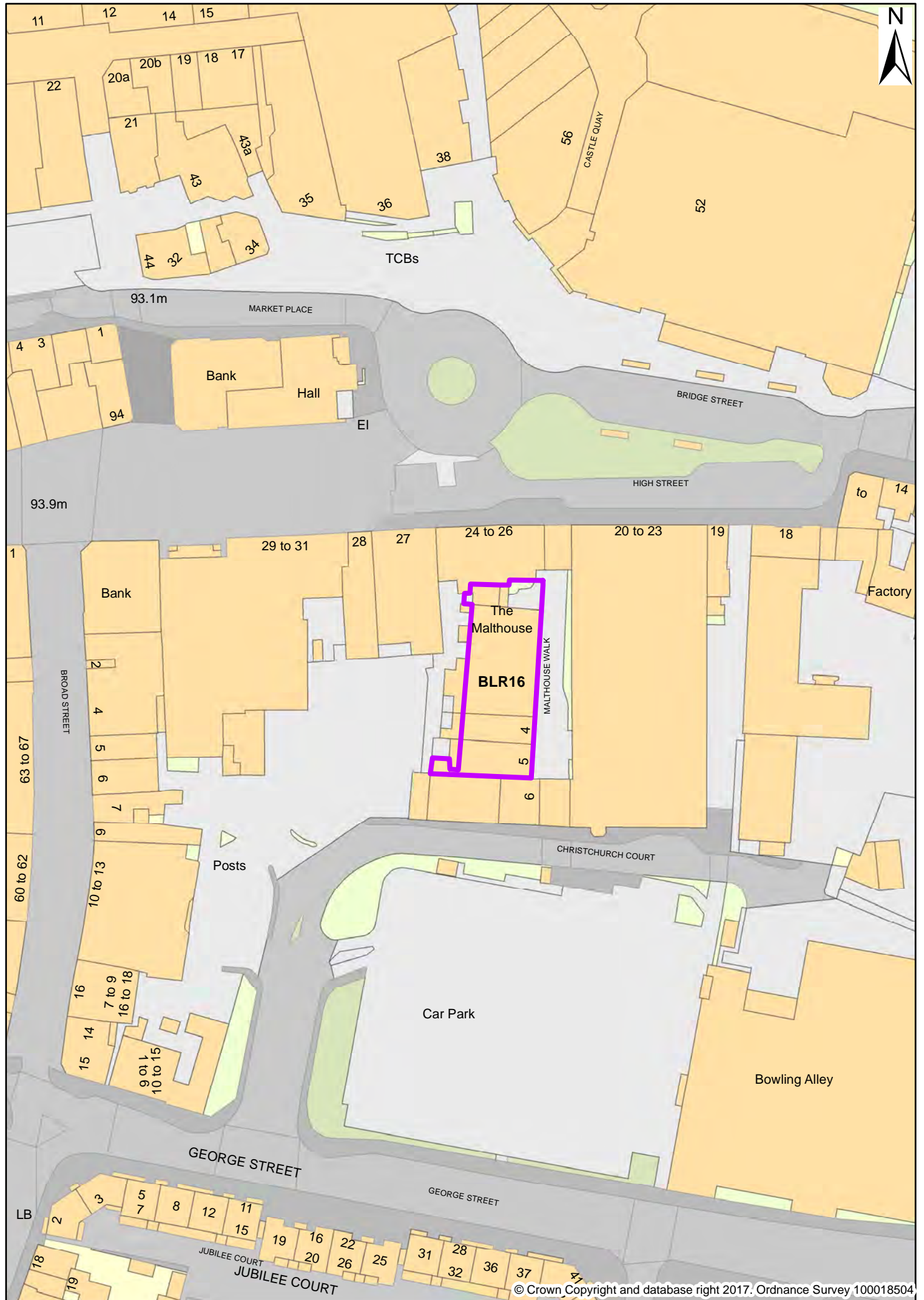
BLR14 Morrison Property Consultants, 24 Horse Fair, Banbury



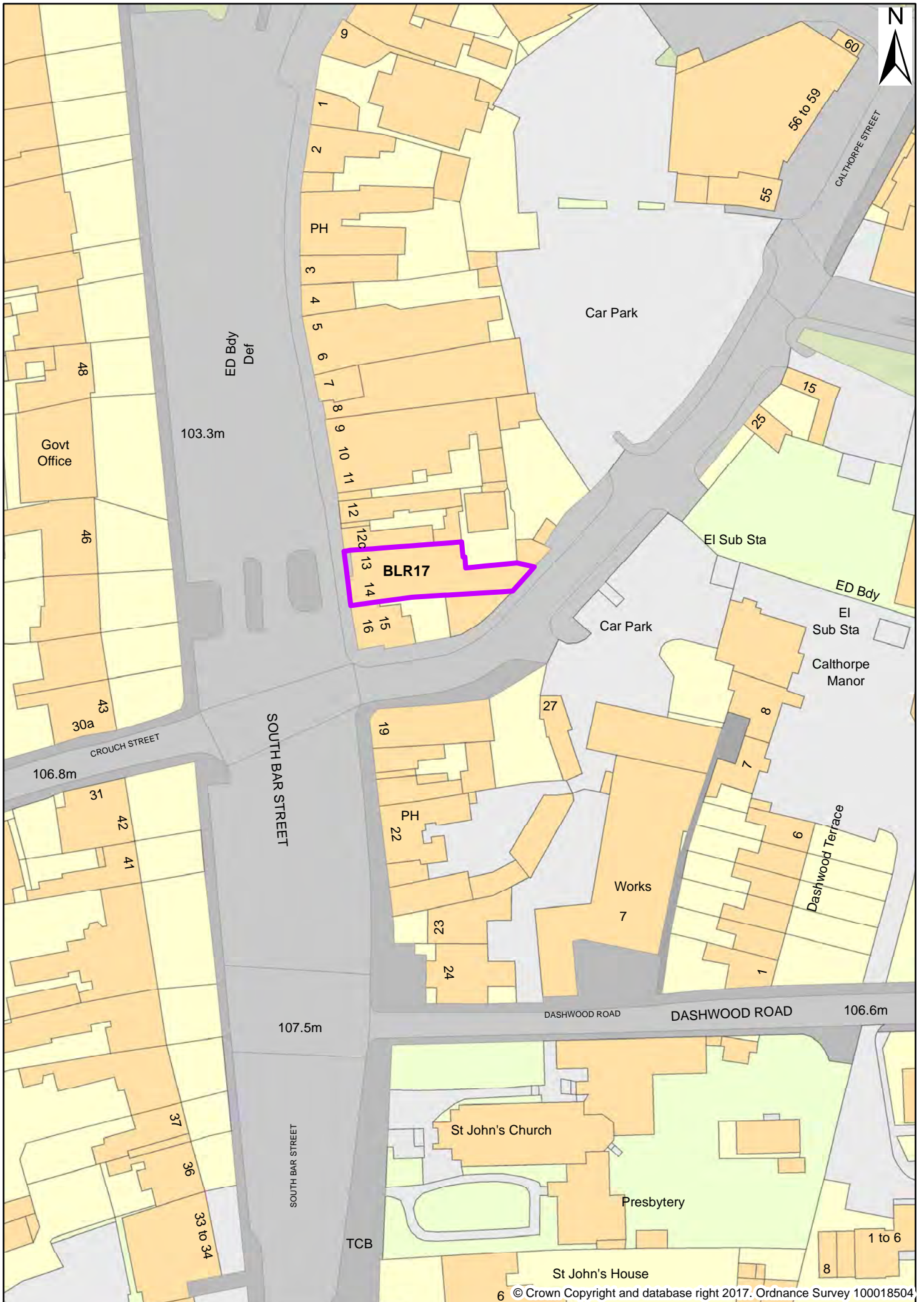
BLR15 P R Alcock & Sons Ltd, Castle Street, Banbury



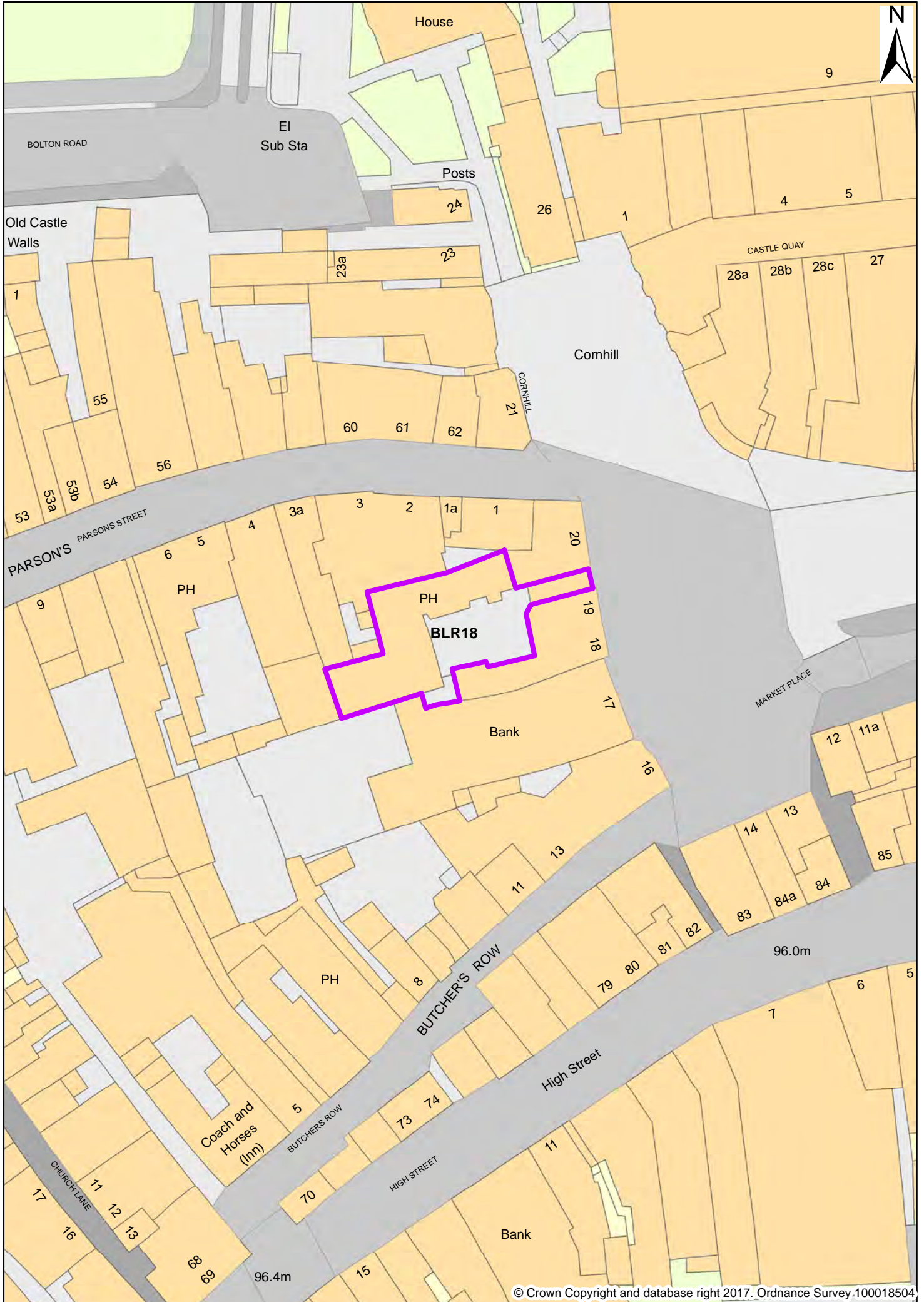
BLR16 Poundland, 1-6 Malthouse Walk, Banbury



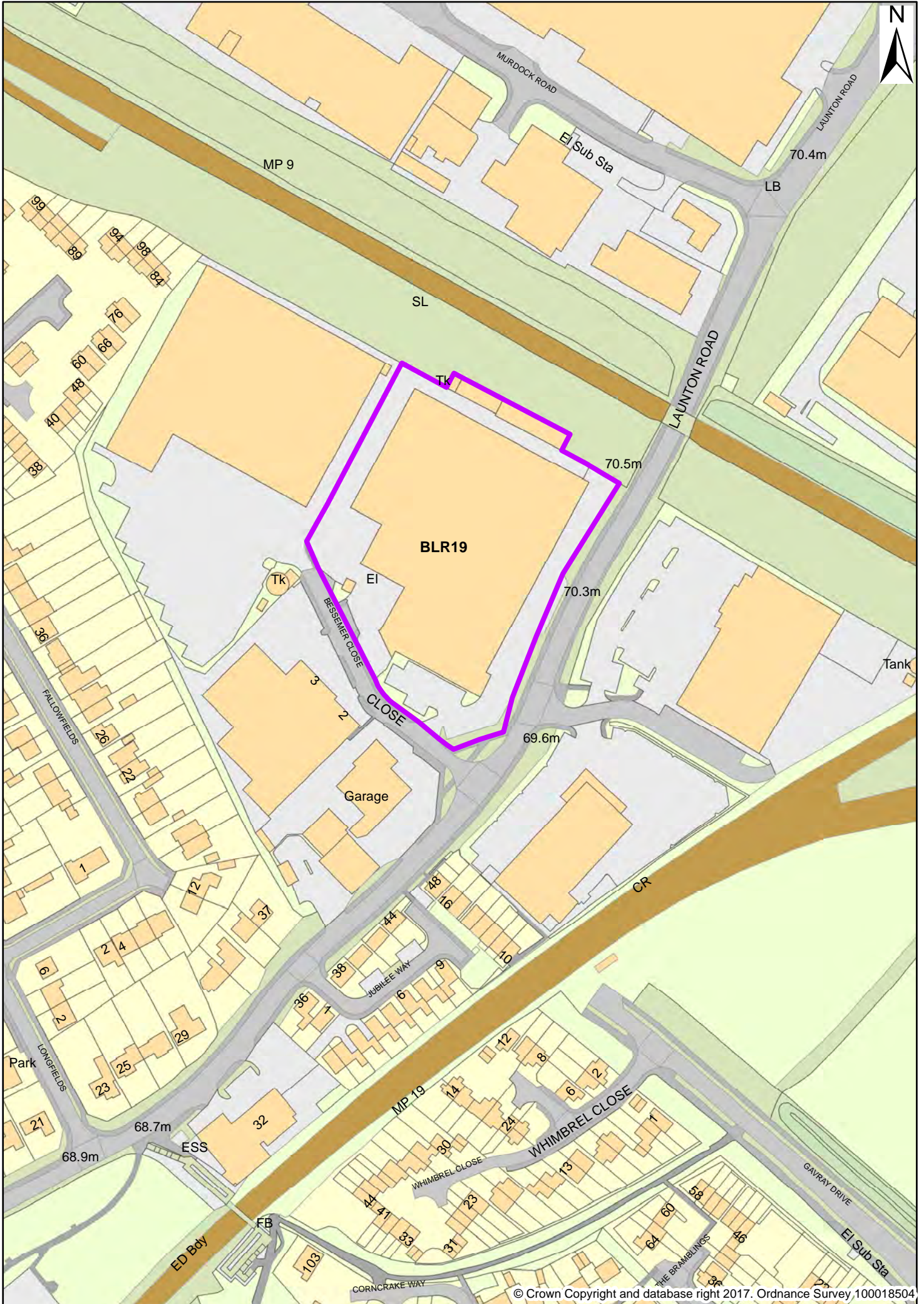
BLR17 The Imperial Oriental, 13-14 South Bar Street, Banbury



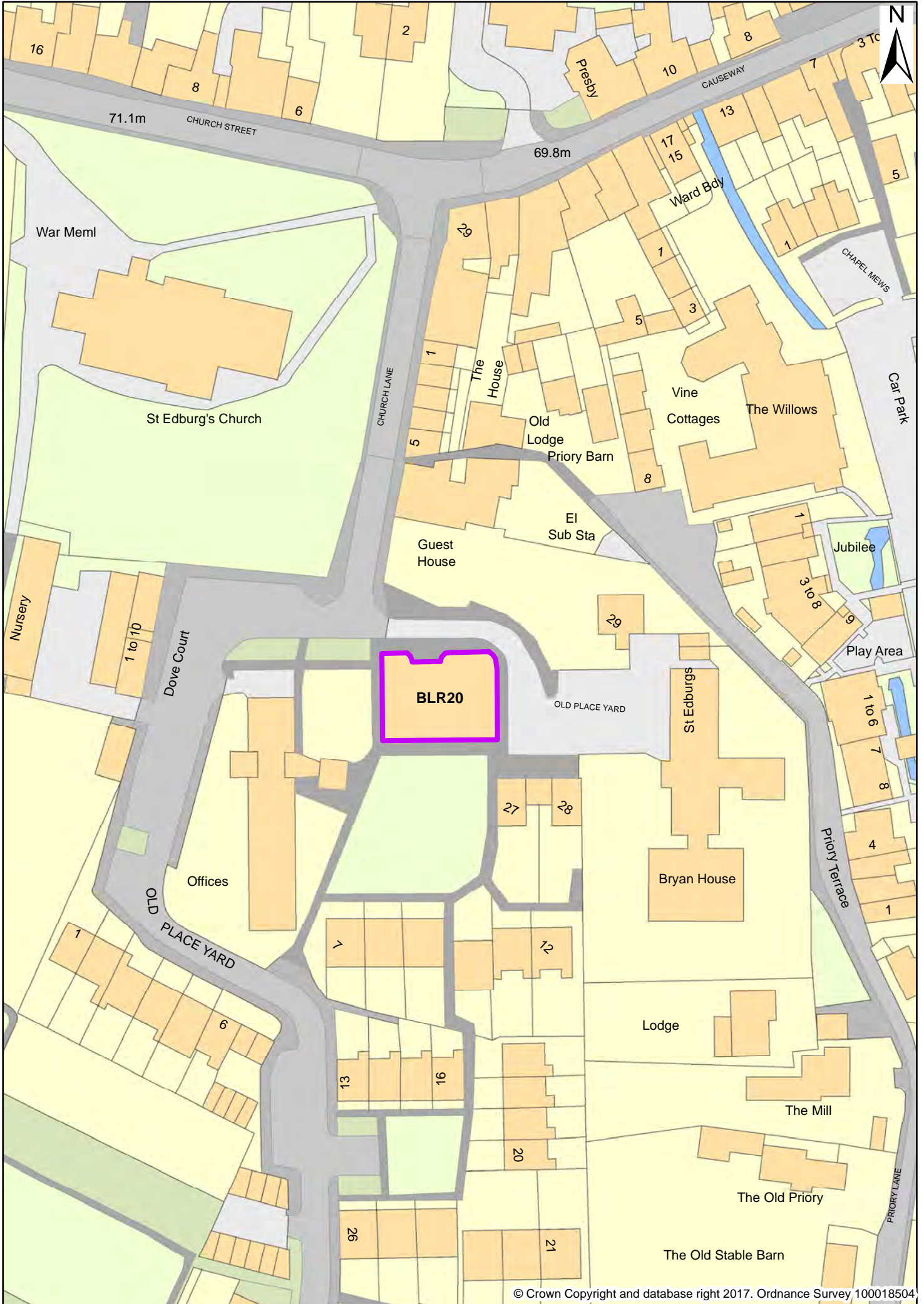
BLR18 The Unicorn, Market Place, Banbury



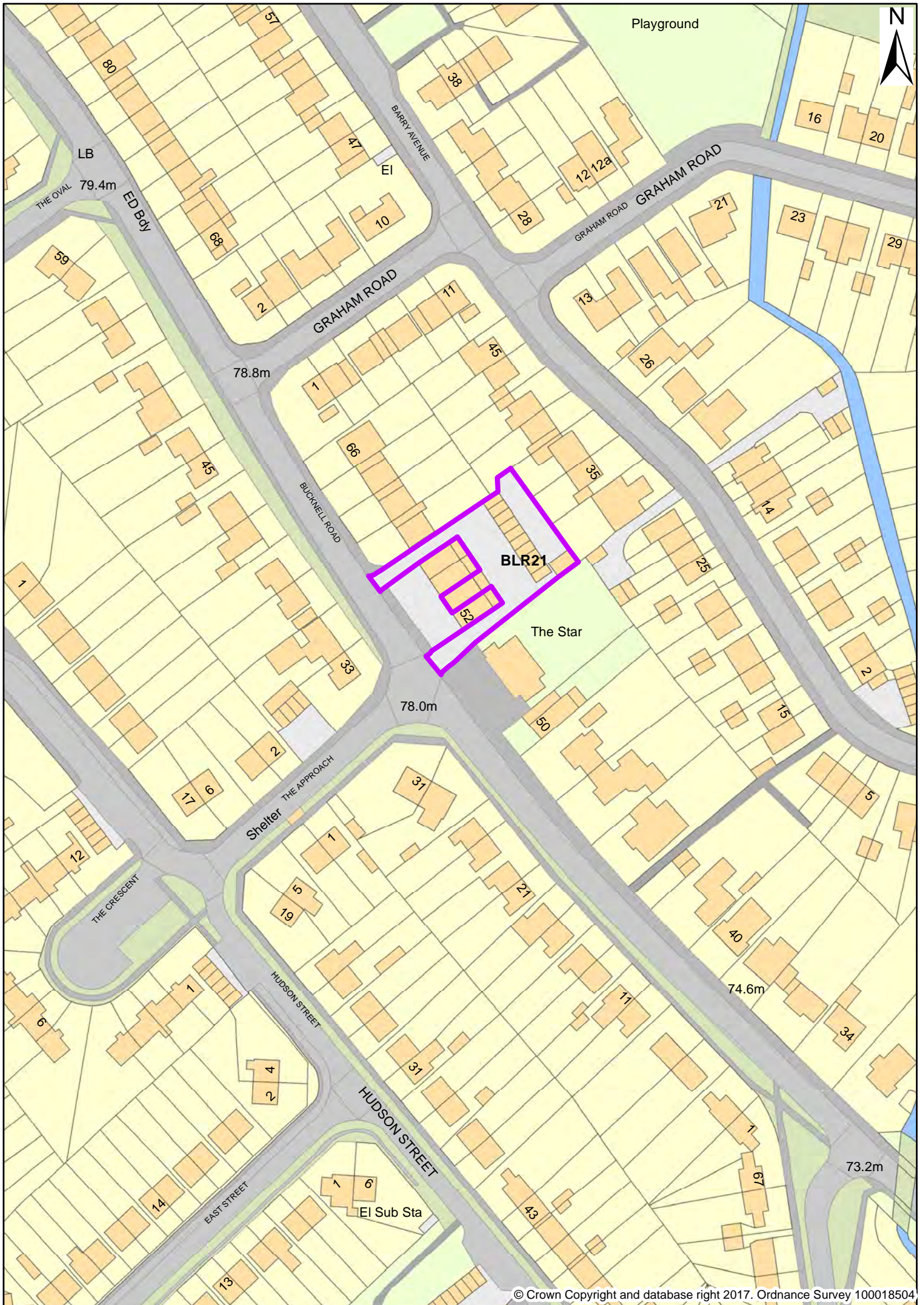
BLR19 Bessemer Close/Launton Road, Bicester



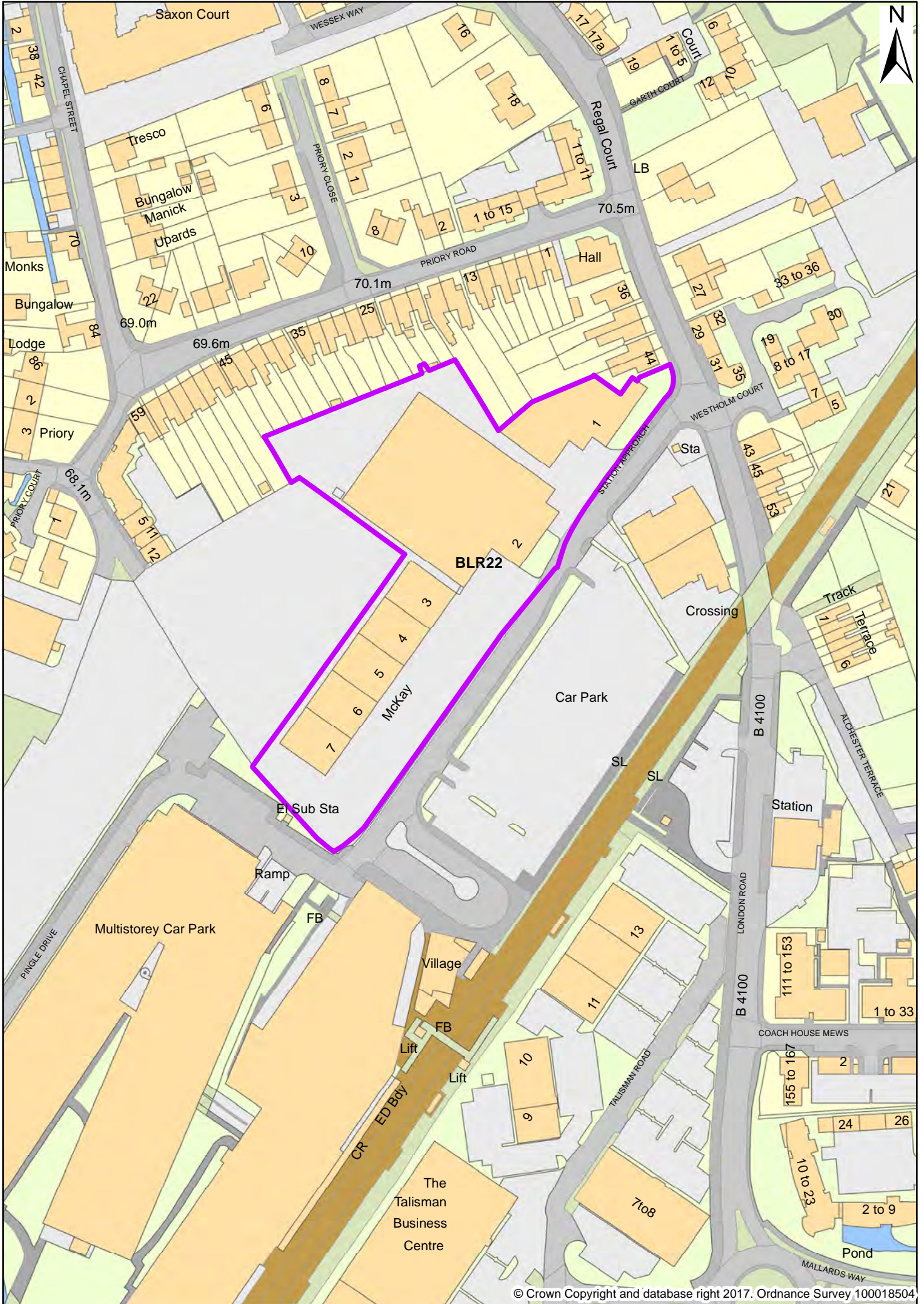
BLR20 Former Bicester Library, Old Place Yard, Bicester



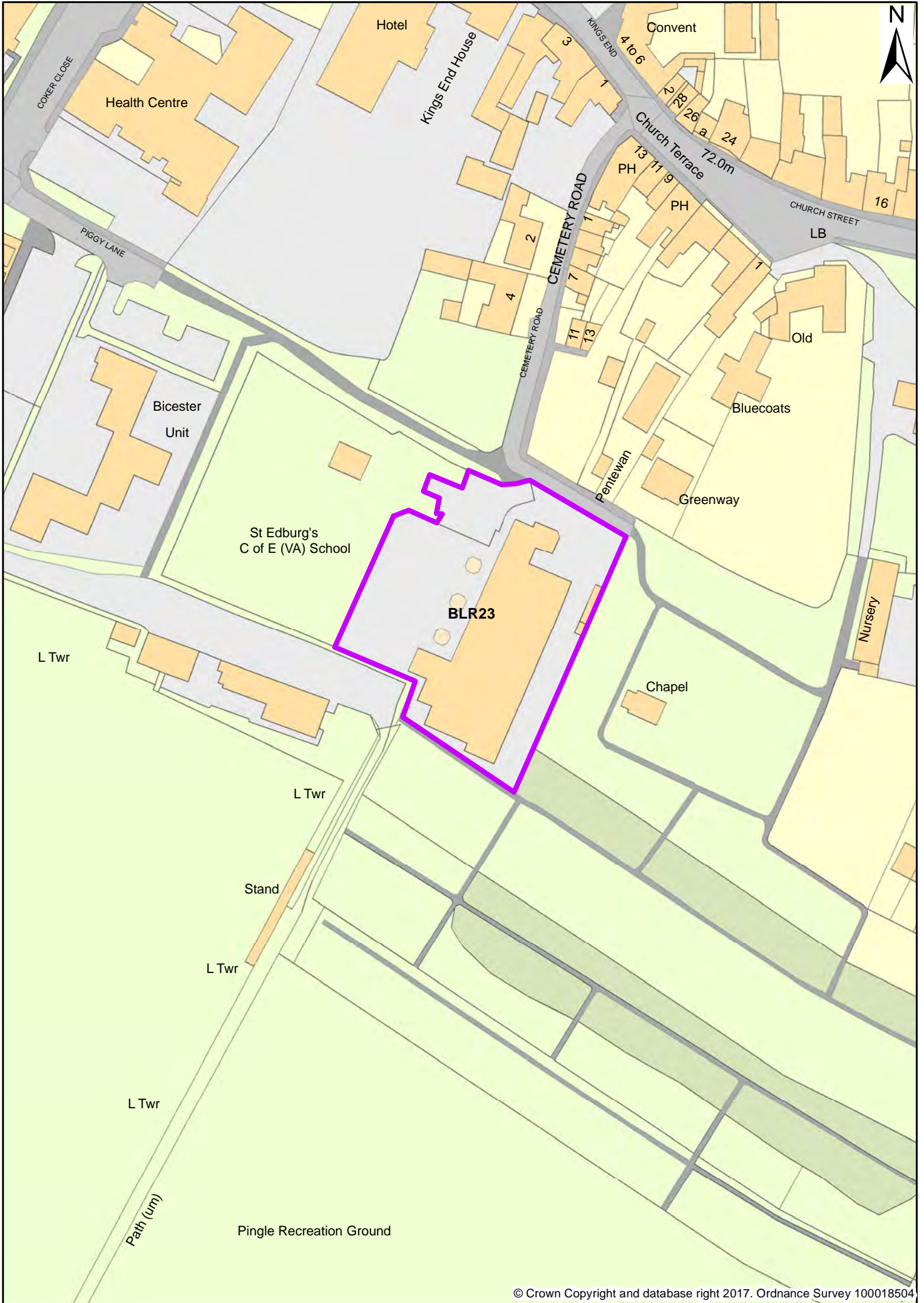
BLR21 Garage Block rear of 52-58 Bucknell Road, Bicester



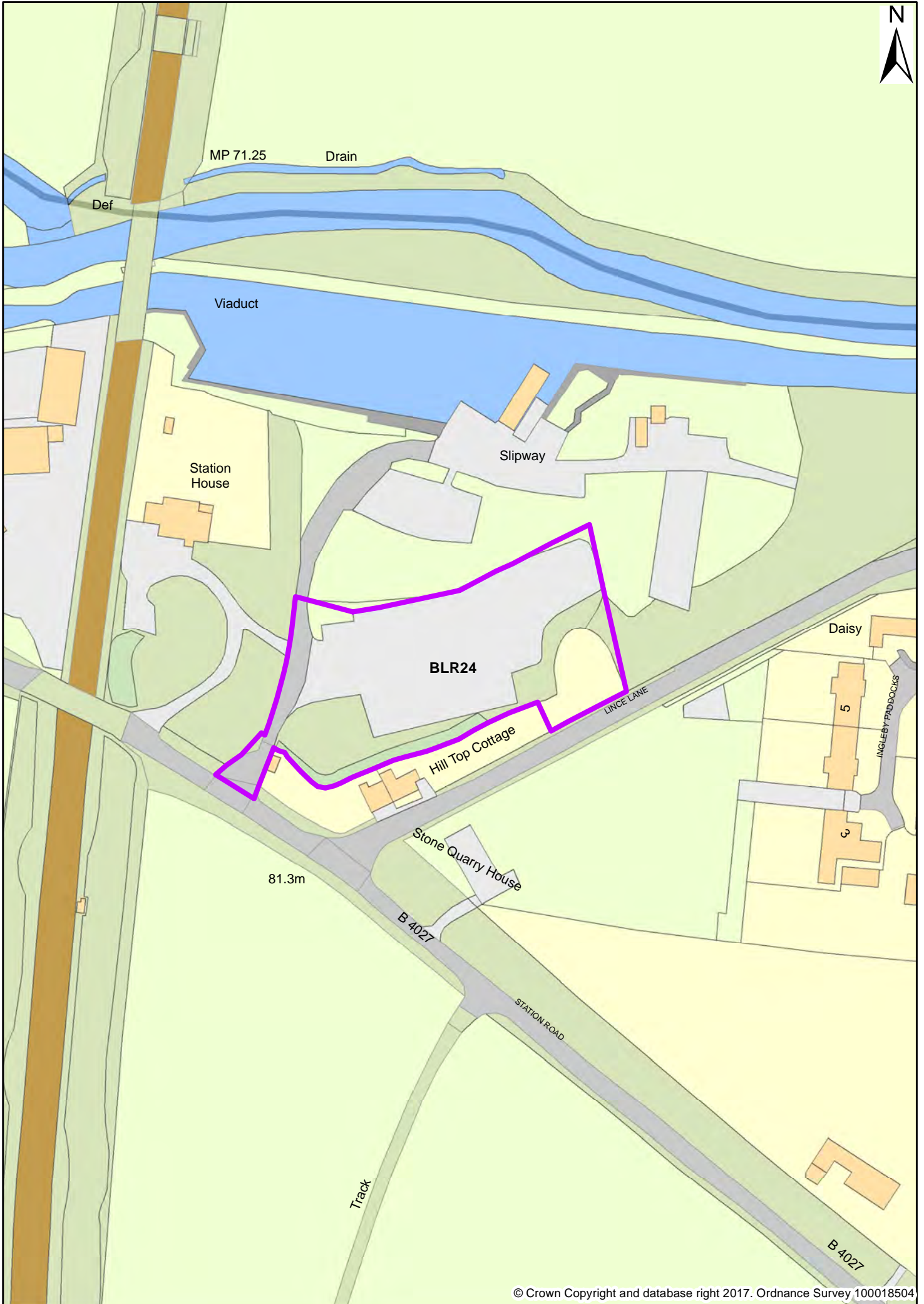
BLR22 McKay Trading Estate, Station Approach, Bicester



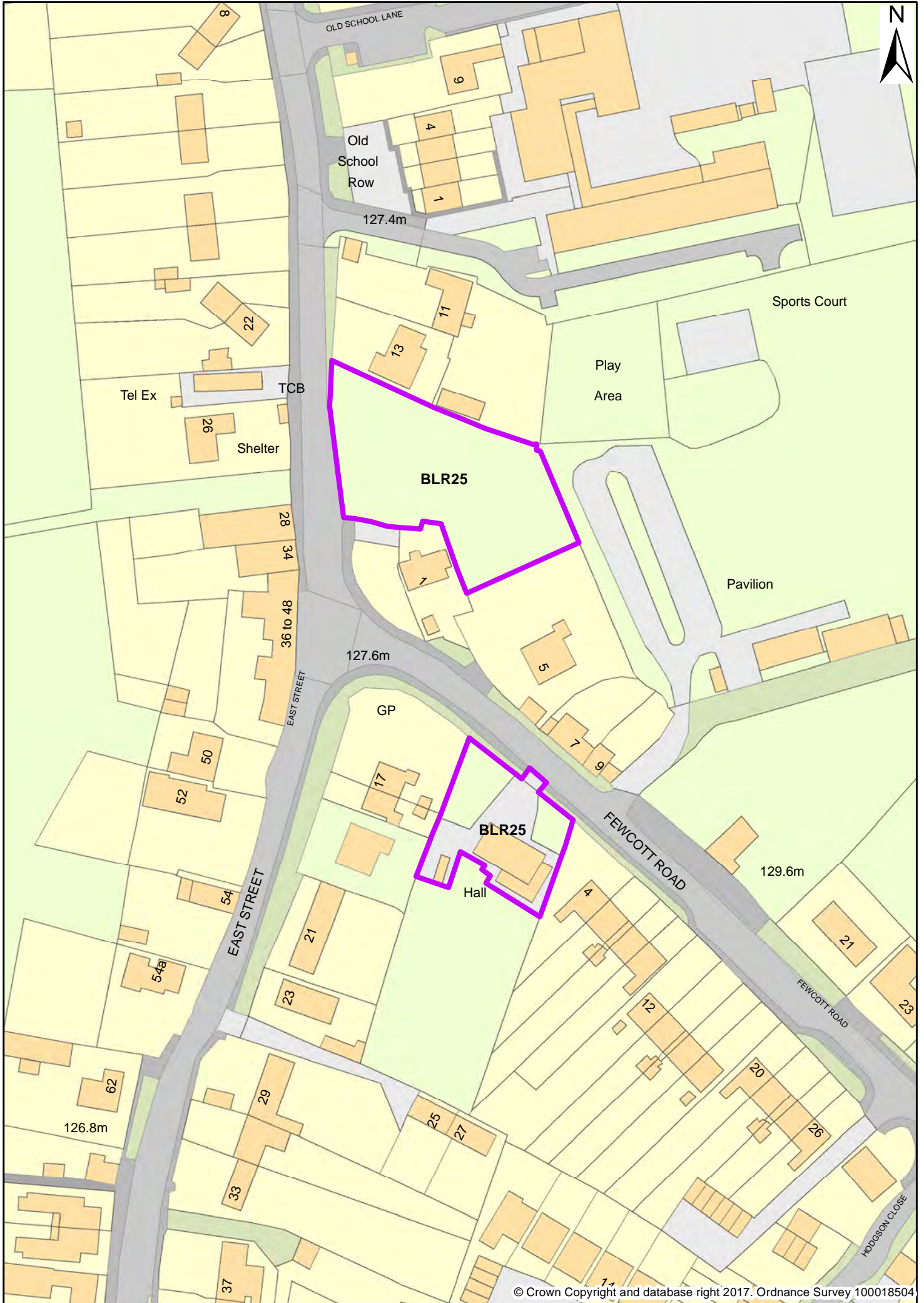
BLR23 St Edburg's School, Cemetery Road, Bicester



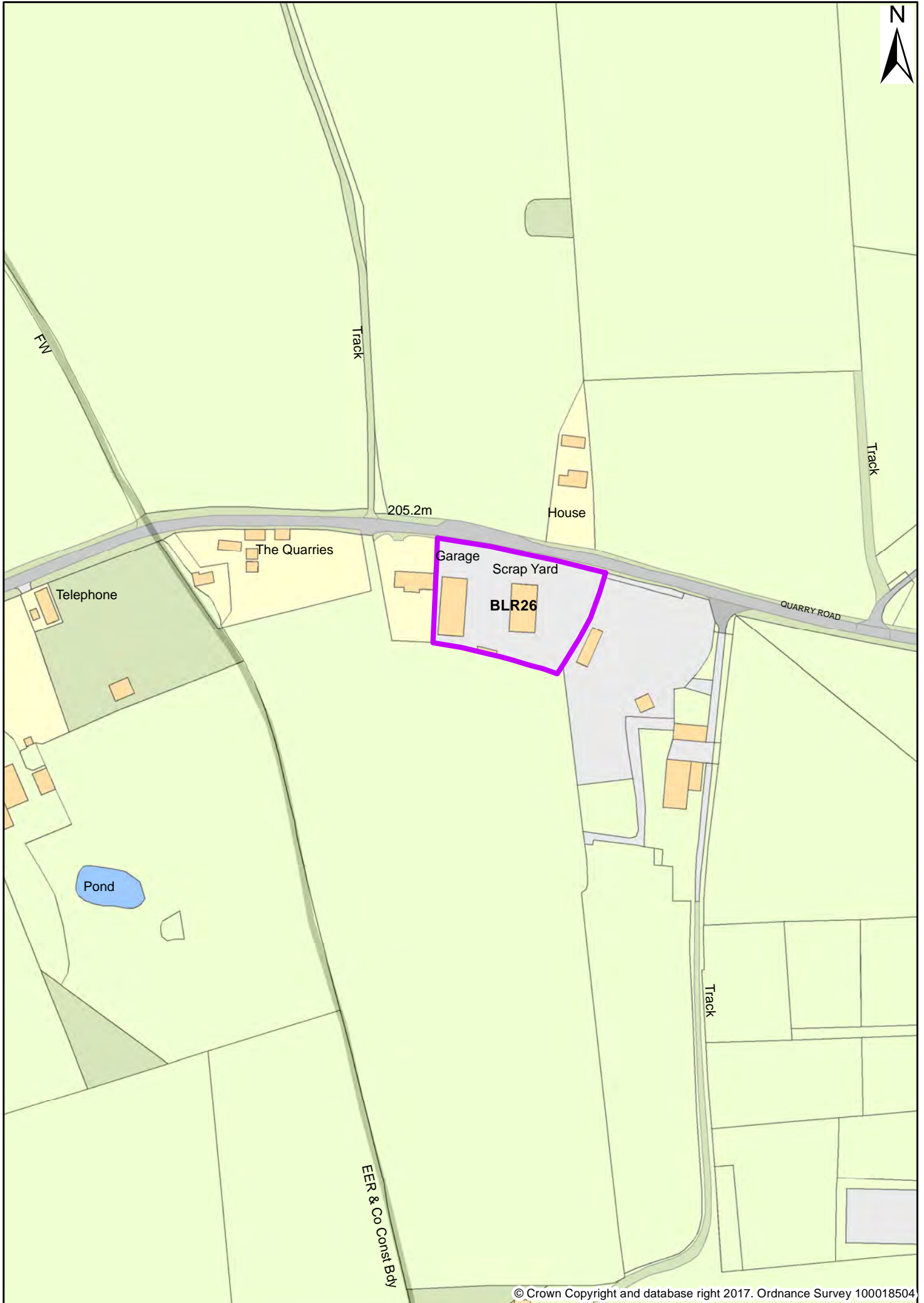
BLR24 B Line Business Centre, Station Road, Enslow



BLR25 The George And Dragon, 15 East Street, Fritwell



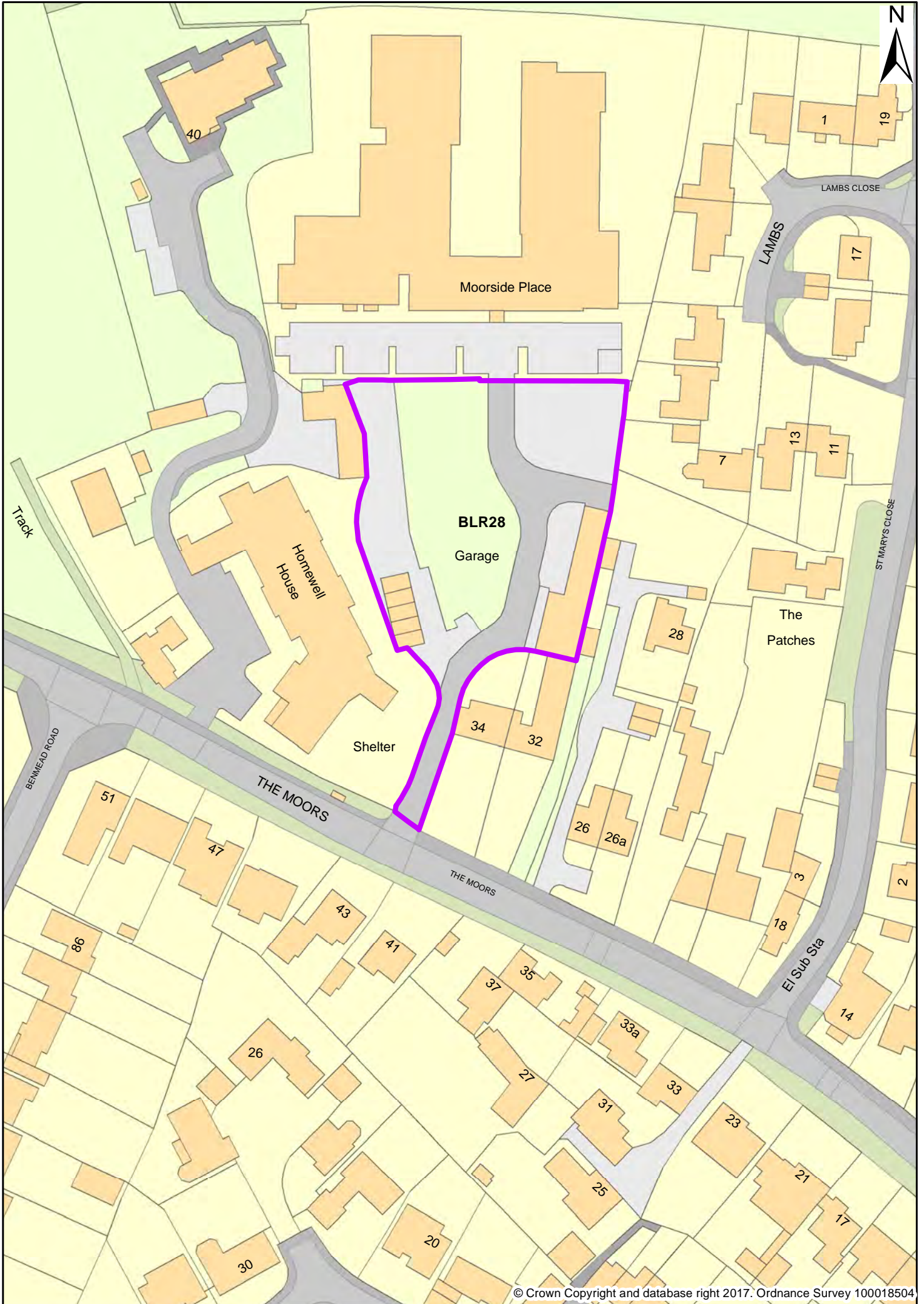
BLR26 Varneys Garage, Quarry Road, Hornton



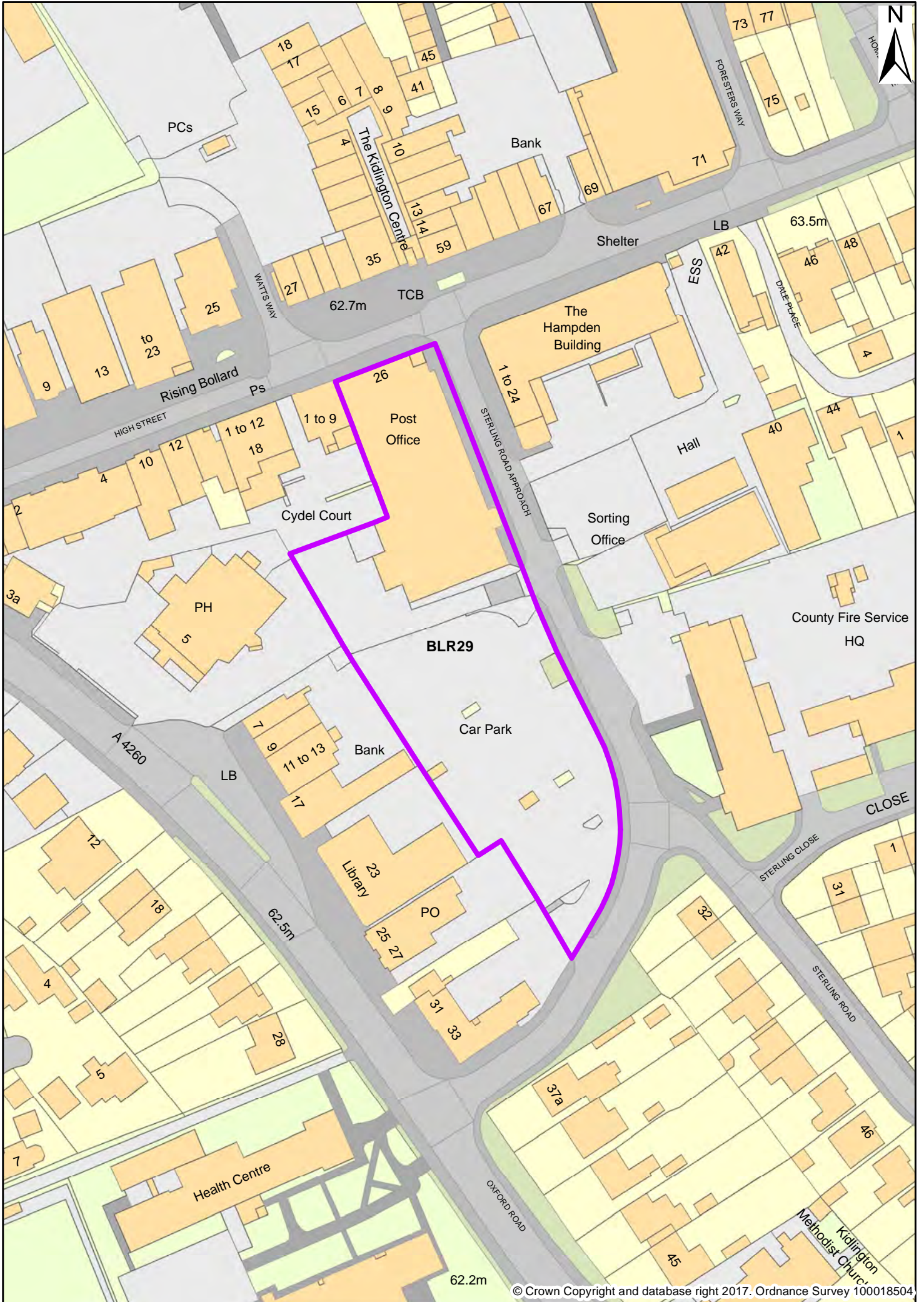
BLR27 65 Oxford Road, Kidlington



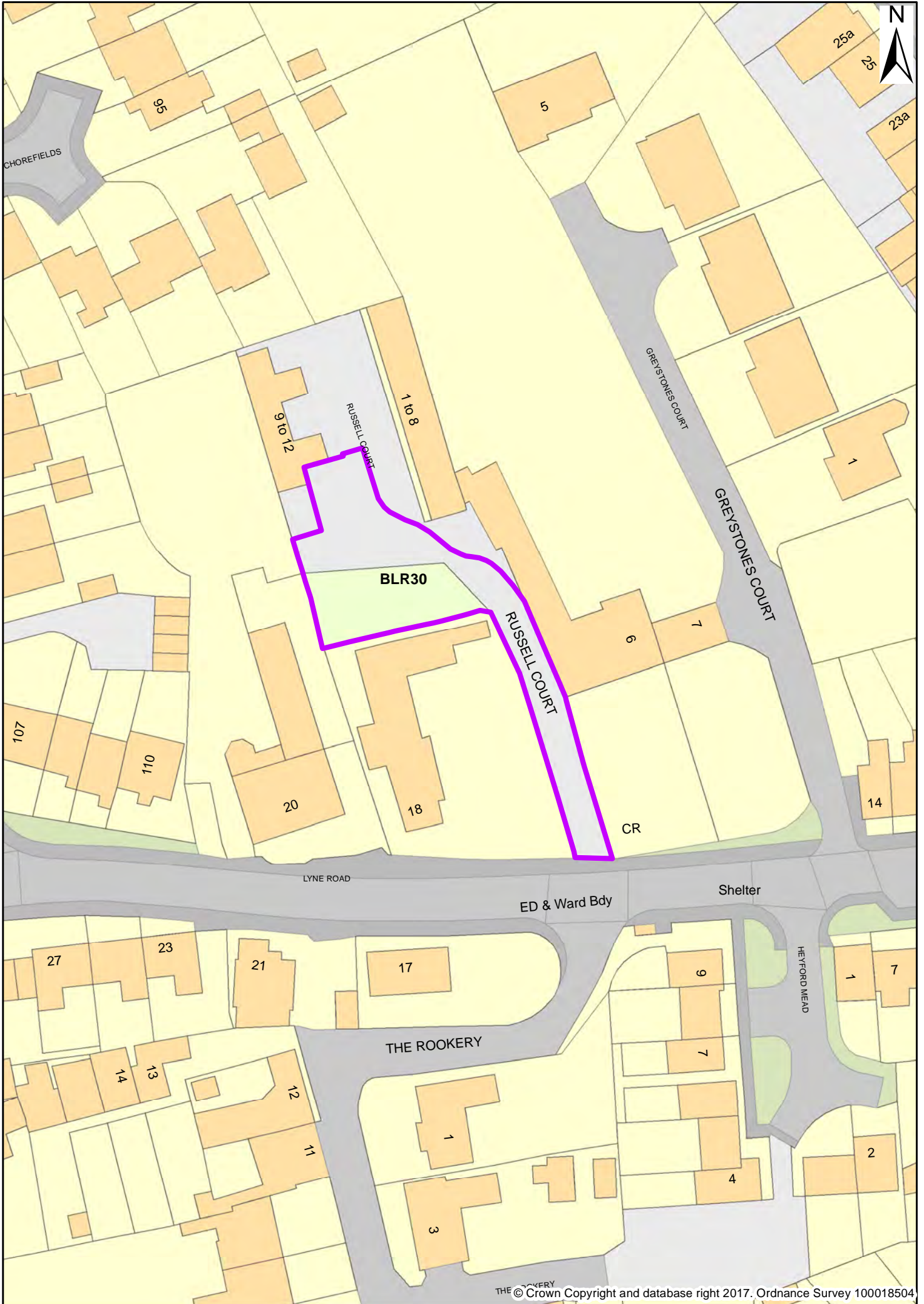
BLR28 Builder's Yard, The Moors, Kidlington



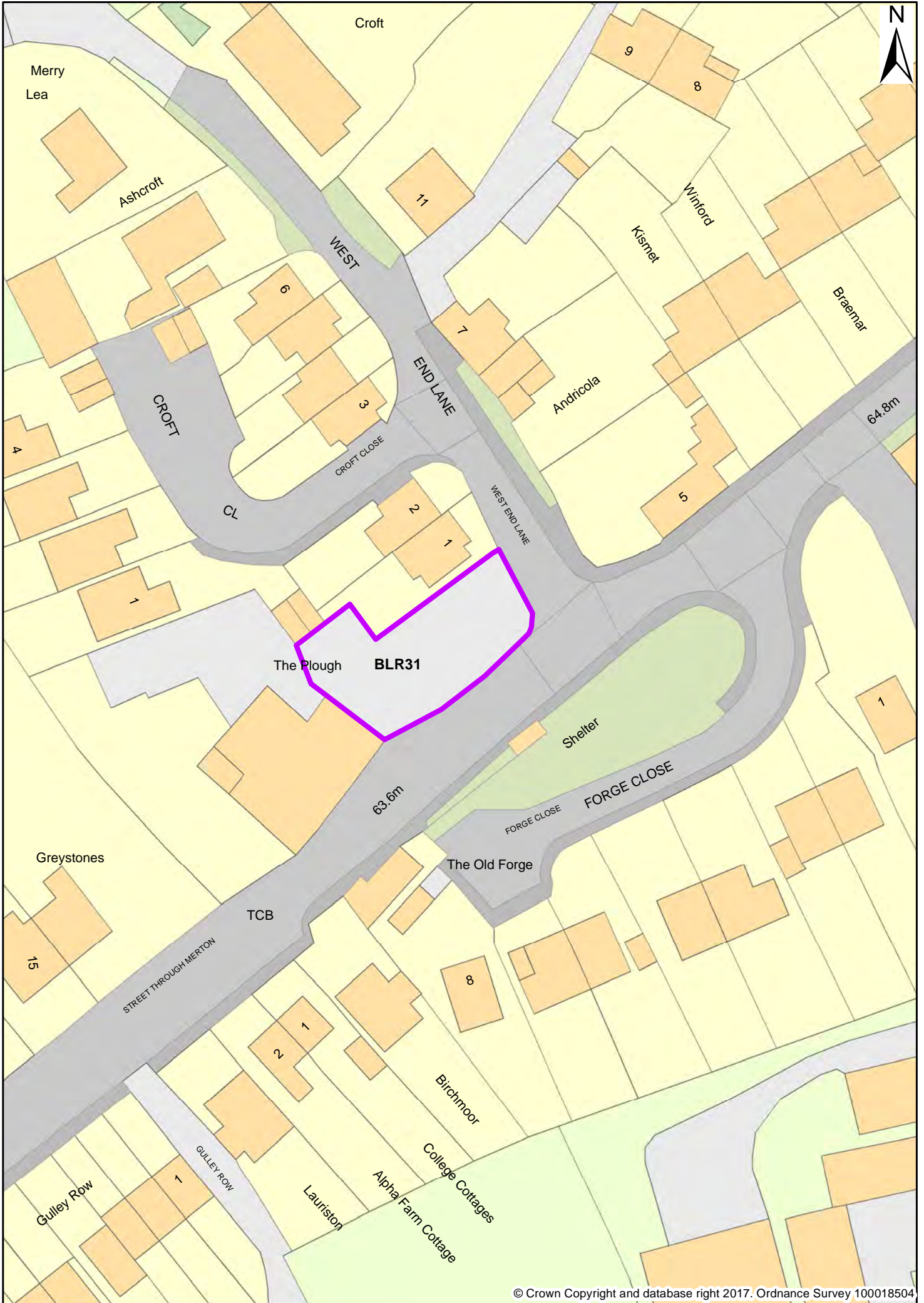
BLR29 Co Op, 26 High Street, Kidlington



BLR30 South Building, 16 Lyne Road, Kidlington



BLR31 The Plough Inn, Merton



BLR32 Tyre Depot, South of Cassington Road, Yarnton

